

KEY PLAN
(not to scale)

FOUNDATION DETAIL
SCALE 1:6

SCHEDULE OF DOORS

WINDOWS VENTILATORS

JALLIES

D₁ - 3'-0" x 7'-0"
D₂ - 2'-6" x 7'-0"

WINDOWS

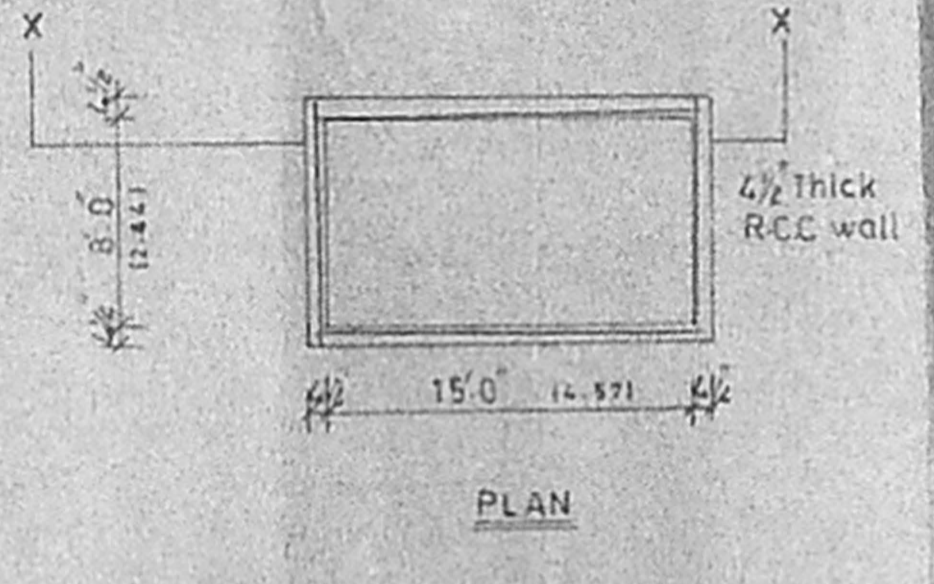
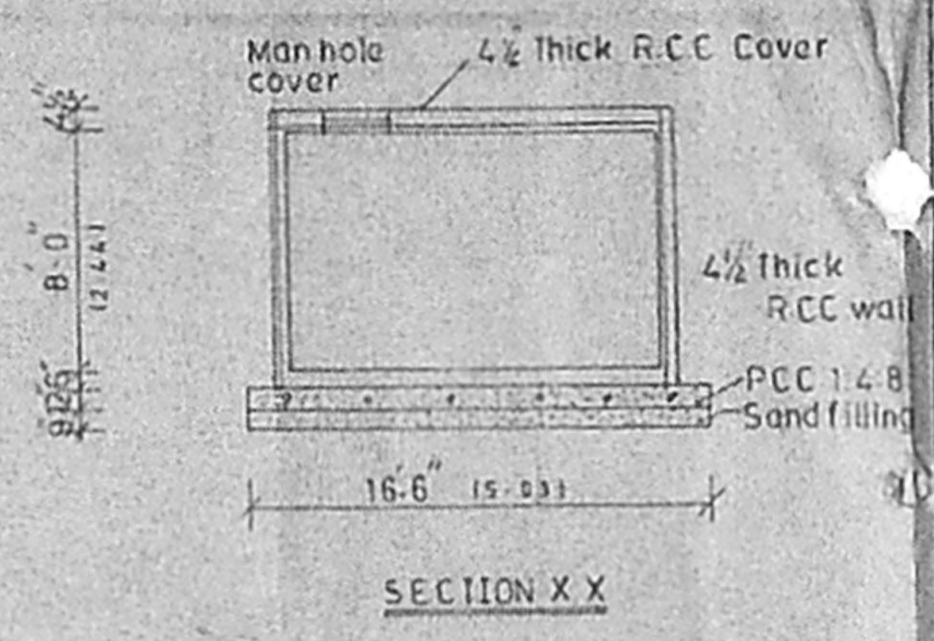
W₁ - 4'-0" x 4'-6"
W₂ - 3'-0" x 4'-6"
W₃ - 3'-0" x 3'-6"
W₄ - 2'-9" x 4'-6"

VENTILATORS

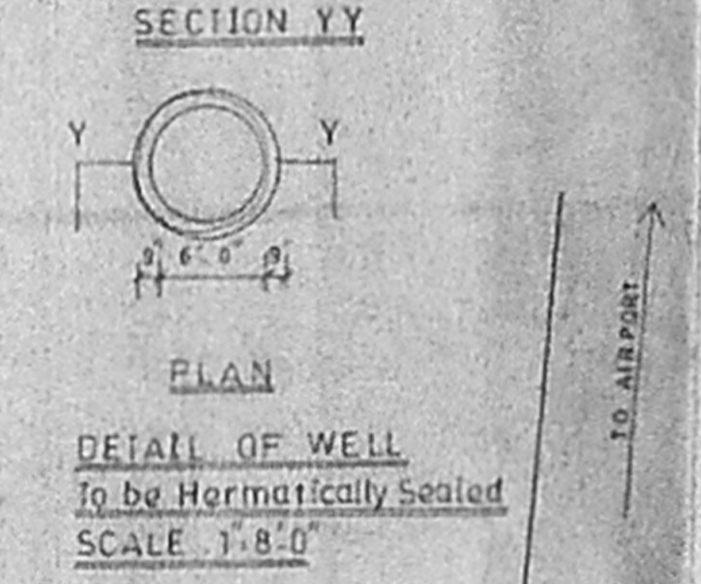
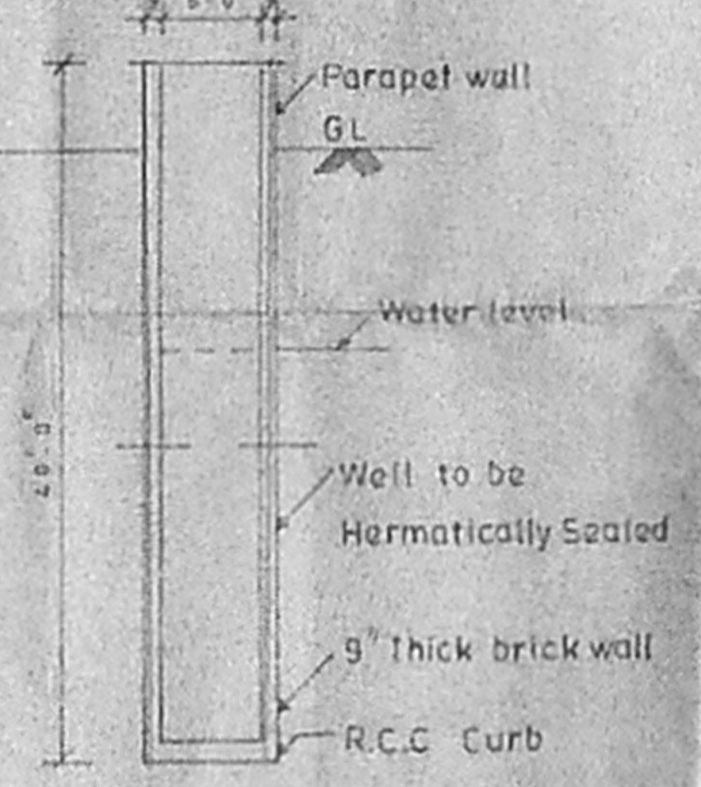
V₁ - 2'-0" x 1'-6"

JALLIES

J₁ - 2'-0" x 4'-6"
J₂ - 3'-0" x 4'-6"
J₃ - 5'-0" x 4'-6"

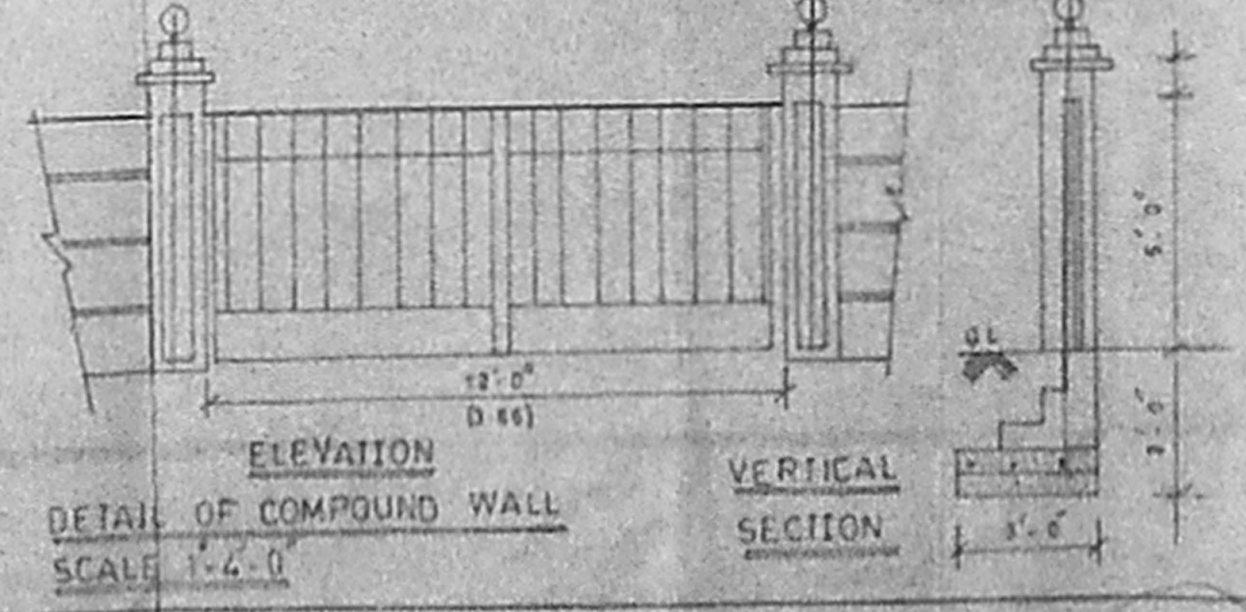



DETAIL OF SUMP
(to be Hermetically Sealed)
SCALE 1:8-0"



SITE PLAN
SCALE 1:20-0"

Planning Permit No. B/24566/315/A/P/97
APPROVED
SUBJECT TO THE CONDITIONS IN THE PERMIT
D2/10822/1977
FOR MEMBER SECRETARY
CHENNAI METROPOLITAN
DEVELOPMENT AUTHORITY
CHENNAI-600 008.



SPECIFICATIONS
Foundation Concrete in P.C.C. 1:5:10 Using 40mm B.G.J.
Brickwork in cm 1:5 Using Stock bricks
R.C.C. Items: Columns Sunshades Roof slab in RCC 1:2:4 Using 20mm B.G.J. Flooring Grey Mosaic tiles Plastering walls in cm 1:5 10mm thick and Ceiling in cm 1:3 10mm thick Joineries in Teakwood and Country wood Weathering Course in Pressed tiles over brick jelly in lime

RAIN WATER COLLECTION DETAILS
Pebble bed 1.0m Wide 1.5m deep on sides and rear along Compound wall Pebbles of size 5.0-7.5cm Rainwater pipe 150mm from terrace ground sloped to bed Dwarf wall to retain rain water inside the Compound wall.

AREA STATEMENT

	IN SQFT	IN SQM
PLOT AREA	128,066.4	11902.06
PLINTH AREA		
Block A		
Ground Floor	12975	1205.86
First Floor	13704	1273.61
Block B		
Ground Floor	2609	242.47
First Floor	2416	224.35
Block C		
Ground Floor	6658	618.77
First Floor	6490	603.16
Block D		
Ground Floor	8373	778.16
First Floor	8829	820.54
Block E		
Ground Floor	9326	865.73
First Floor	8841	821.65
Block F		
Ground Floor	1761	163.66
First Floor	1664	154.65
SHOP CRECHE	628	58.36
Block A	1589	146.97
Block B	542	50.37
Block C HEAD	1379	128.16
Block D ROOM	1883	175.0
Block E	1792	166.54
Block F	307	28.57
TOTAL excluding basement	84272	7831.97
F.S.I. 0.68	COVERAGE 33%	

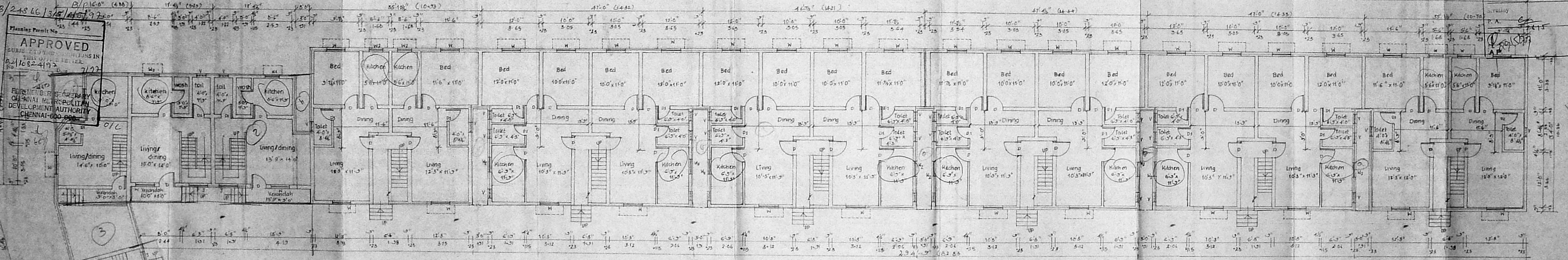
TITLE
REVISED PROPOSAL SNO 214/1A AND 214/1A/19 AT KATTUPPAKKAM VILLAGE A1 MOUNT POONAMALLEE HIGH ROAD SRI PERUMBADUR TALUK CHENGAI M.G.R. DISTRICT
PREVIOUS SANCTION VIDE B2/24637/87 ATQR/OI 17.3.97

CMDA (B)/PP No. 1
C.No. B2/10822/1977
LEGEND
PROPOSED
ROADS
DRAINAGE
BOUNDARY
SHEET NO. D.P.

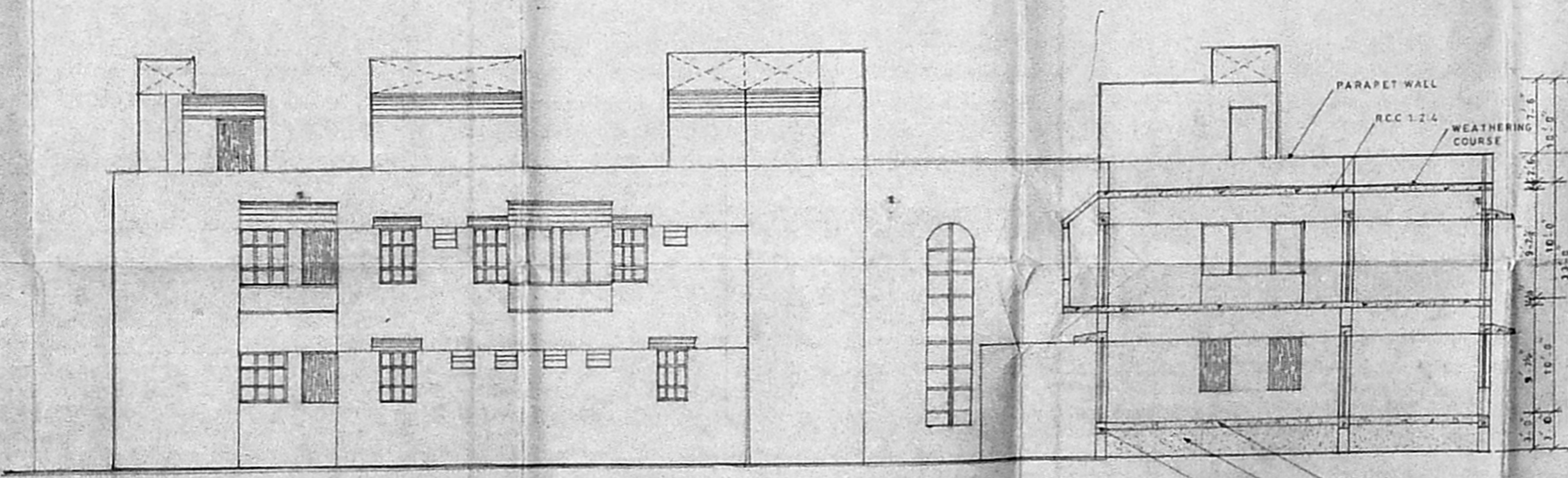
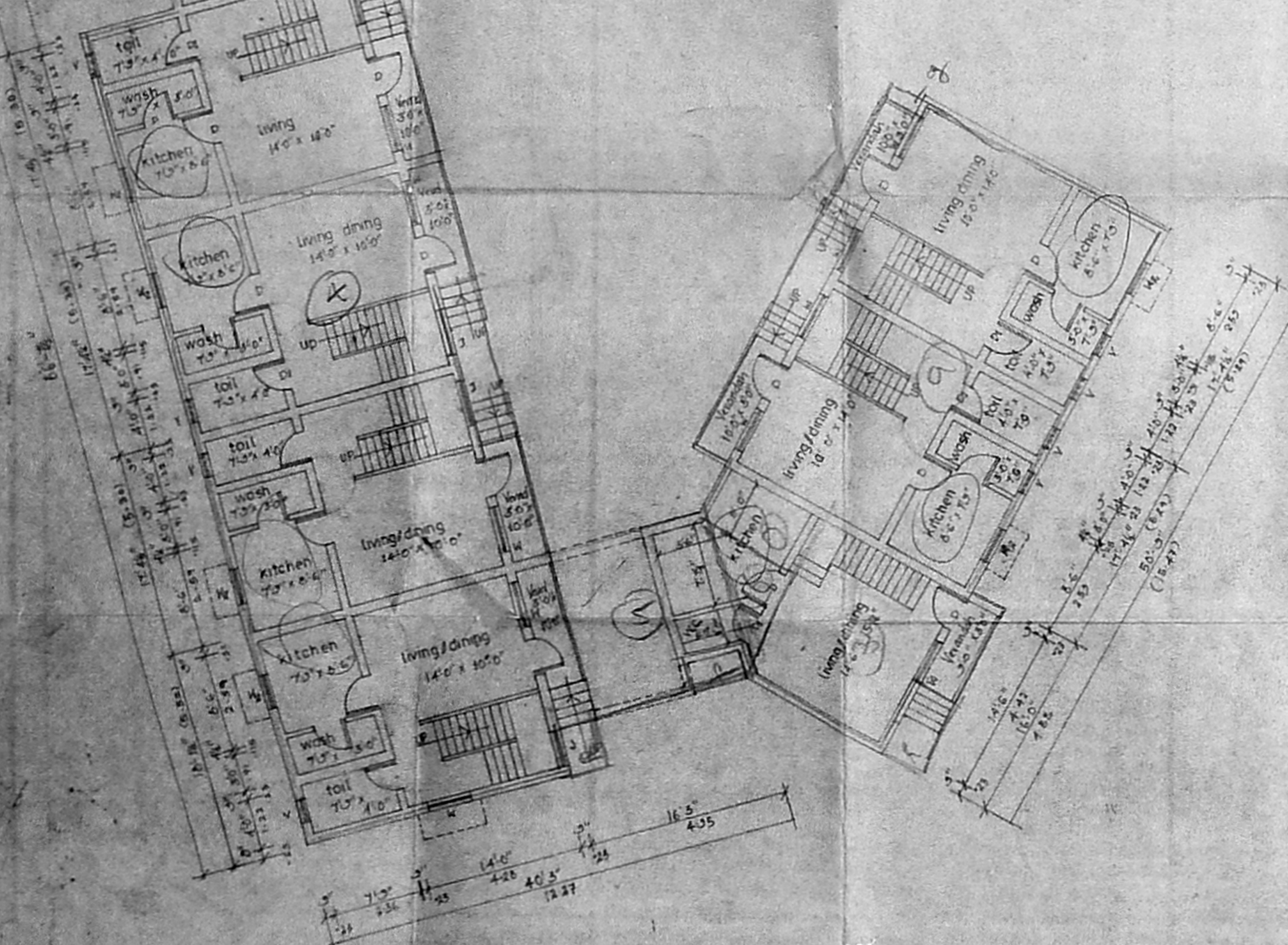
SHEET DETAILS
Site Plan Showing Position of blocks O.S.R., generator room, Sump and Rain water Collection details and Sewage Treatment Plant.

POWER AGENT / OWNER
CHARTERED ENGINEER
LICENSED SURVEYOR CLASS 1 No. 277
C-144D, ARCOT ROAD
VILLAGEDALAM, MADRAS-62
LICENSED SURVEYOR

Planning Permit No. B/248 LG/345/A/10824/92
APPROVED
SUBJECT TO CONDITIONS IN THIS OFFICE LETTER.
Date: 7/7/2011
FOR THE SECRETARY
CHENNAI METROPOLITAN DEVELOPMENT AUTHORITY
CHENNAI-600 006



GROUND FLOOR PLAN



SECTIONAL ELEVATION AT A-A

TITLE
REVISED PROPOSAL IN
S NOS 214/1A AND 214/14 AT
KATTUPPAKKAM VILLAGE ON
MOUNT POONANAMALLEE HIGH
ROAD SRIPERUMBADUR
TALUK GHENAI M.G.R DISTRICT
PREVIOUS SANCTION VIDE
B2/24637/87/AIOR/DI 17.3.97

[Signature]
AUTHORISED SIGNATORY

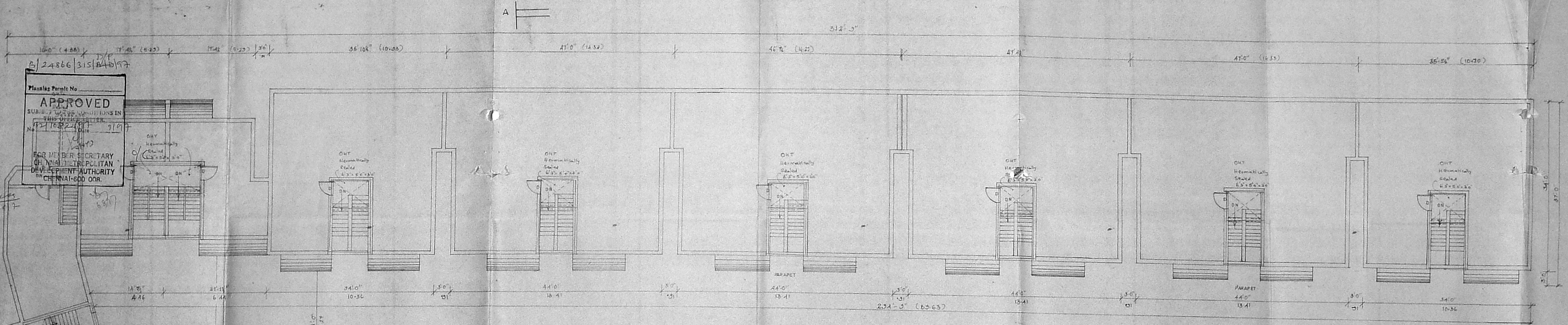
DRAWING TITLE
BLOCK A
GROUND FLOOR PLAN
SECTIONAL ELEVATION

[Signature]
C.R. Harsharan, B.E., M.I.E.,
CHARTERED ENGINEER
LICENSED SURVEYOR (CLASS I) No: 277
D-5144B, ARCOT ROAD
VIJAYAPURAM, MADRAS-92

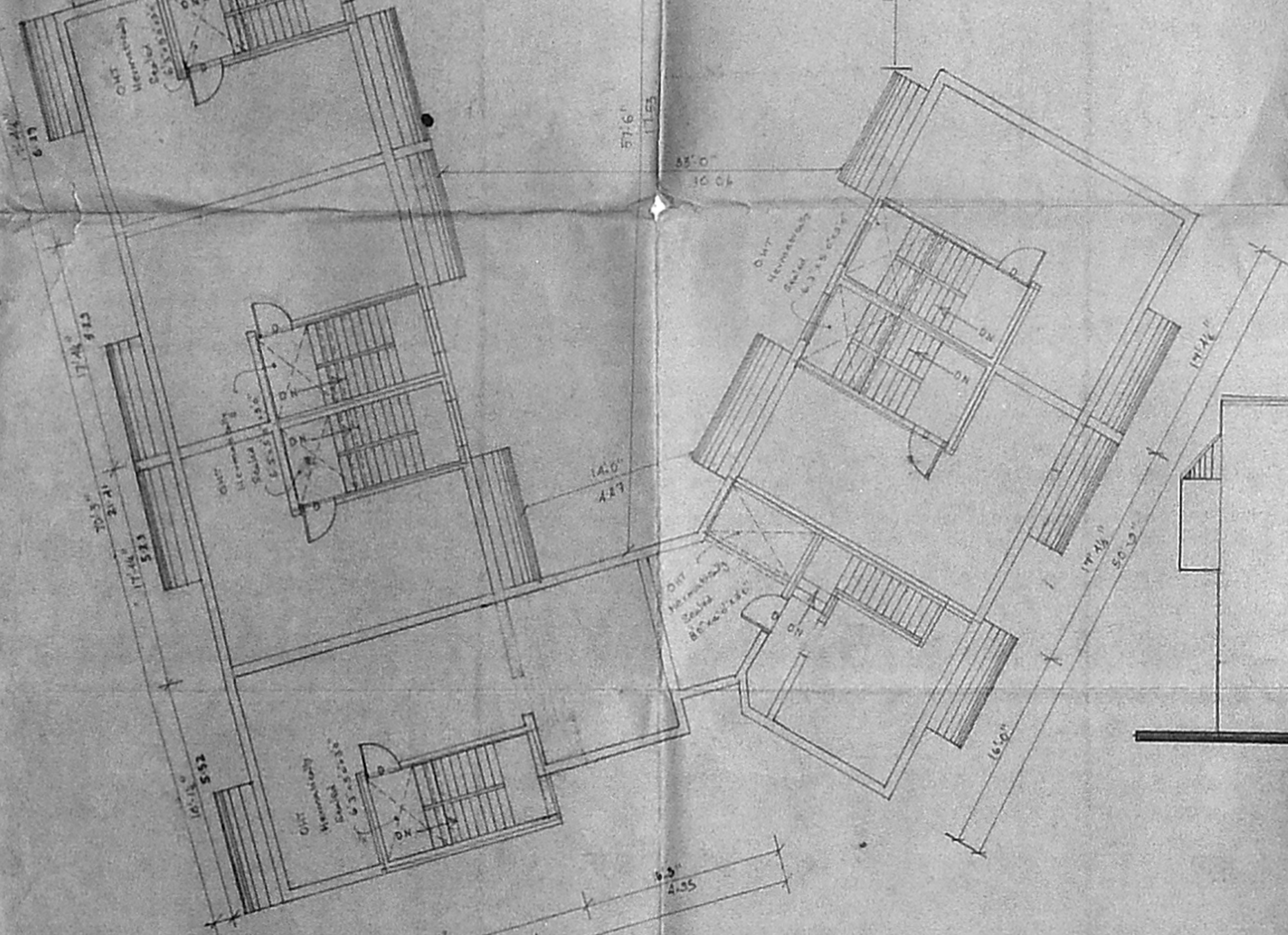
LICENSED SURVEYOR
SCALE
1:6-0

CMDA (B)/PP No. 1
 102/10824/97
 P.A. S.S.
 P. S. S. S.
 DP.

132252



TERRACE FLOOR PLAN




ELEVATION FROM SOUTH

REVNO	REVISION	DATE	AUTHORISED SIGNATORY	LICENSED SURVEYOR	TITLE REVISED PROPOSAL SNO 214/1A AND 214/12 19 AT KATTUPPAKKAM VILLAGE ON MOUNT POONAMALEE HIGH ROAD SRI PERUMBADUR TALUK CHENGAI M G R DISTRICT PREVIOUS SANCTION WIDE 92/2637/ 87 A/D/R/ D/ 17 3 97	CLIENTS SOUTHERN SHELTERS LIMITED CHENNAI.	DRAWING TITLE BLOCK A ELEVATION AND TERRACE FLOOR PLAN	DRAWN	CHECKED	APPROVED	JOB NO.	REFCODE	DRG NO.	REV NO.
								SCALE	DATE	DESIGNED				DATE

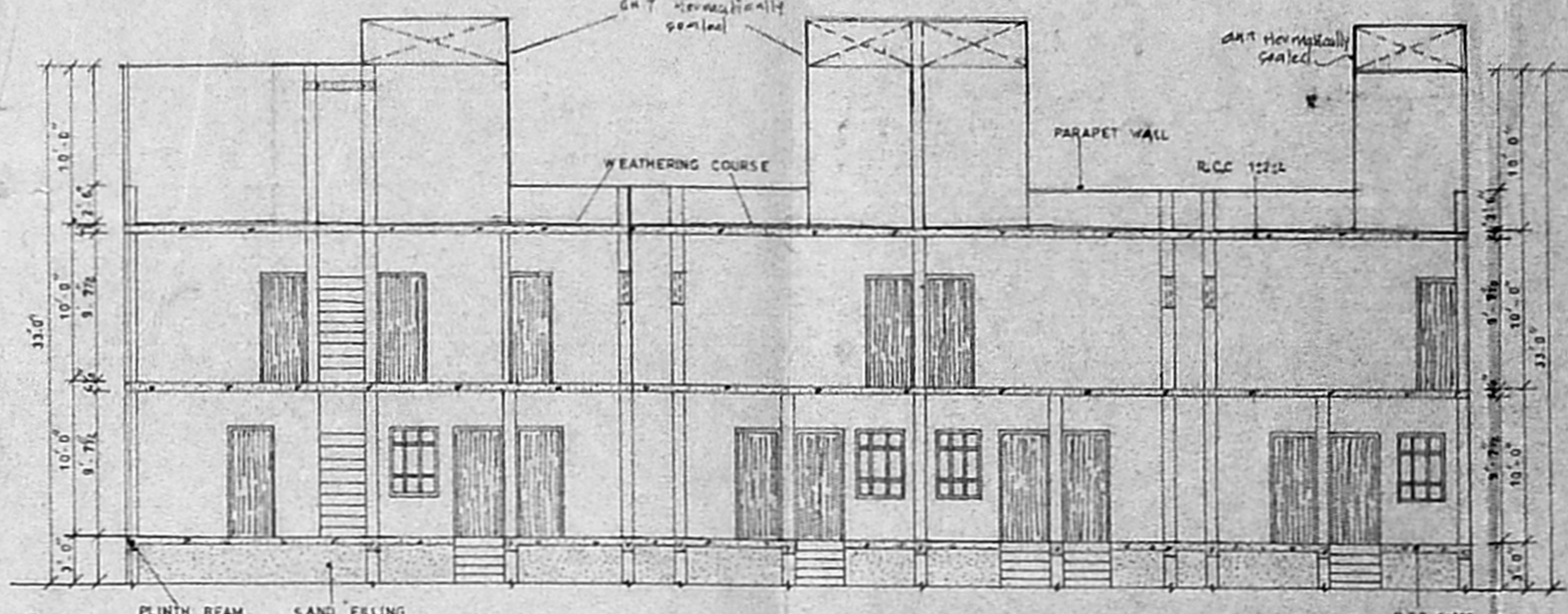
GATEWAY GATEWAY GATEWAY GATEWAY GATEWAY

B/24866/315/A/R/97

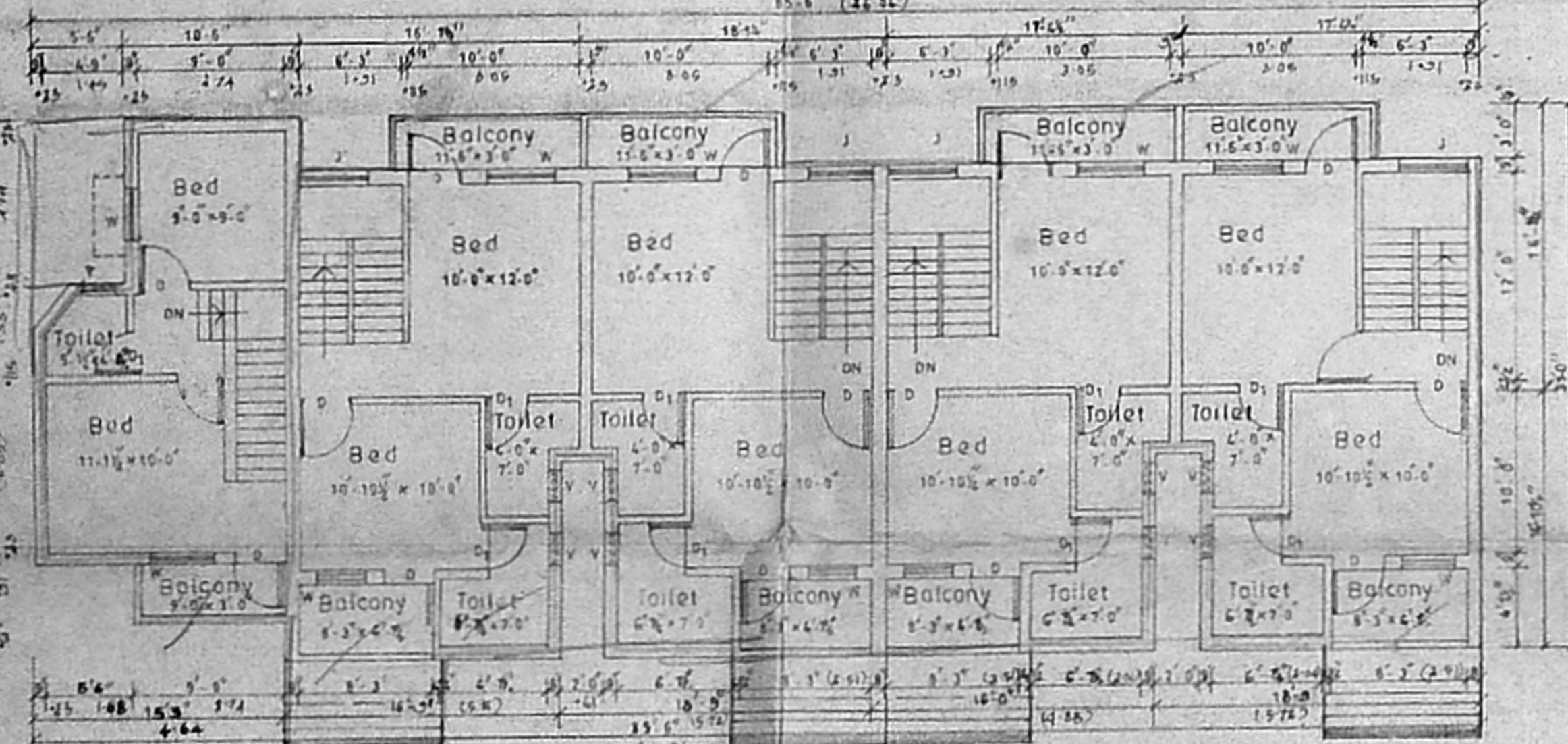
Planing Permit No. **APPROVED**
 SUBJECT TO THE CONDITIONS IN THIS OFFICE LETTER.
 No. 1052-190 dt. 2/19/97
 FOR MEMBER SECRETARY
 CHENNAI METROPOLITAN
 DEVELOPMENT AUTHORITY
 CHENNAI-600 008.



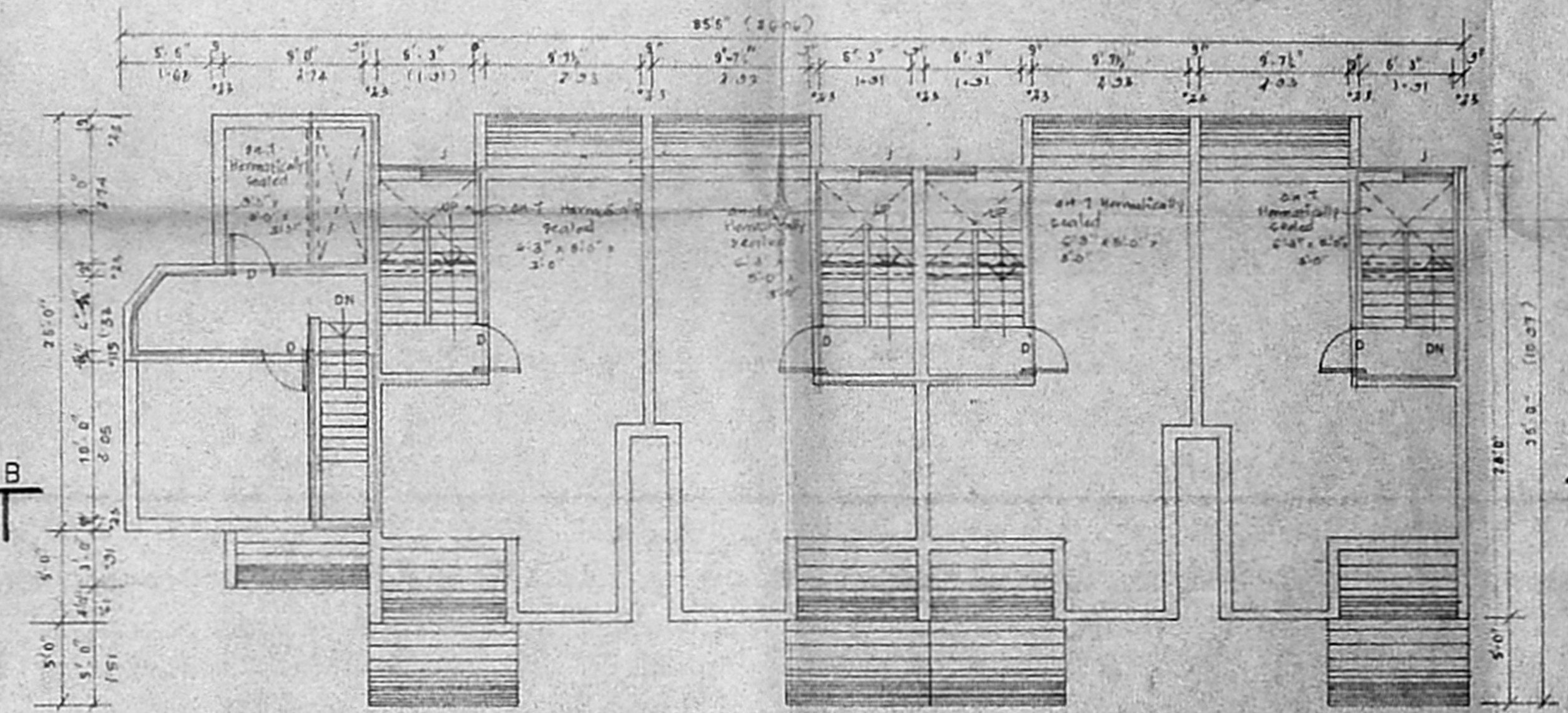
FRONT ELEVATION



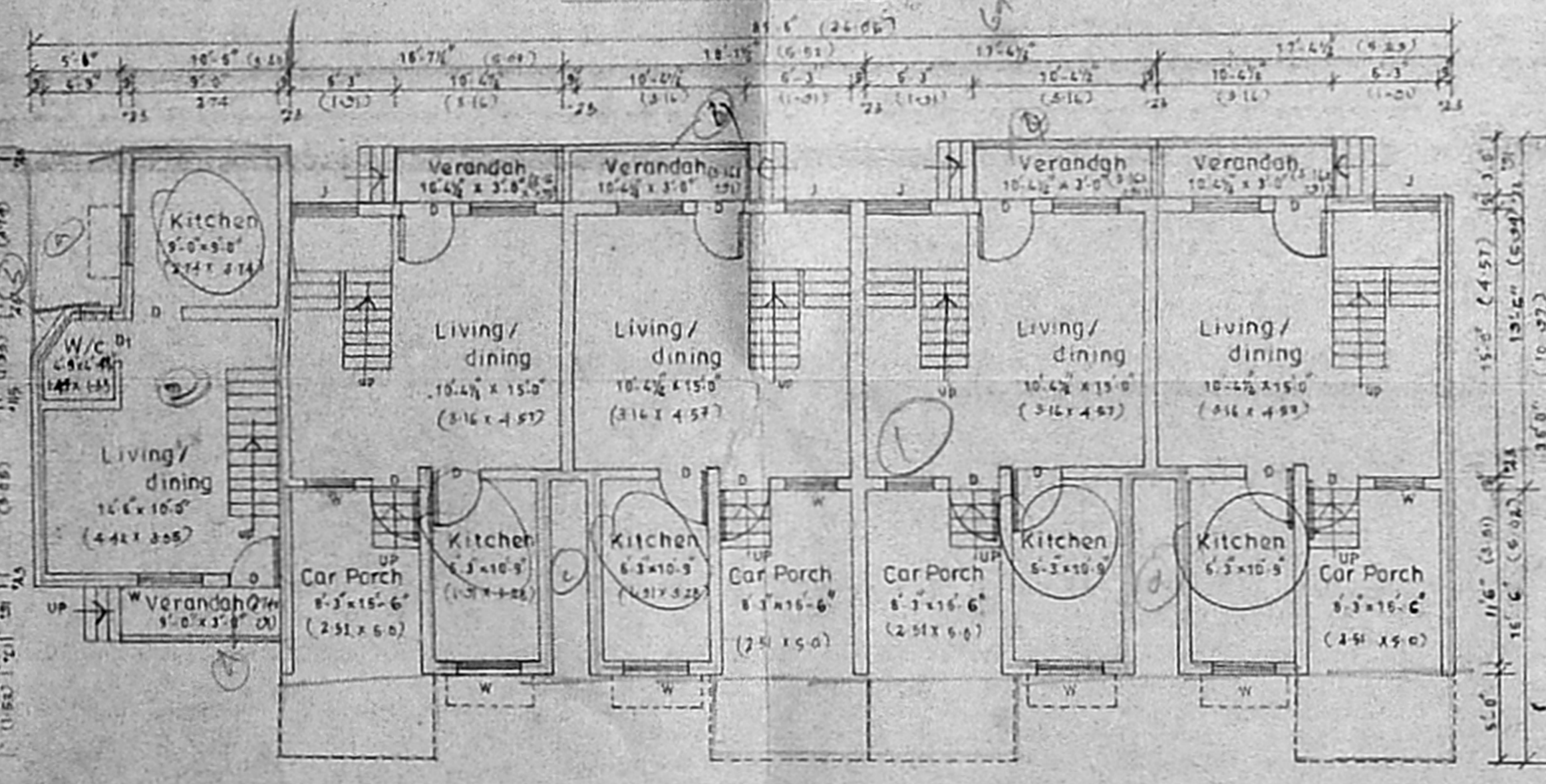
SECTION AT B-B



FIRST FLOOR PLAN



TERRACE FLOOR PLAN



GROUND FLOOR PLAN

CMDA (B)/PP No. 1
 C. No. 1052-190
 Asst. Secretary
 P.A. 2615
 AP. D.P.

REV NO	REVISIONS	DATE

AR
 AUTHORIZED SIGNATORY

Ar. Harshan
 C.R. Harshan, B.E., M.T.E.,
 CHARTERED ENGINEER
 LICENSED SURVEYOR CLASS I No: 277
 D-5, 44B, ARCOT ROAD
 VIRUGAMBAKAM, MADRAS-52 LICENSED SURVEYOR

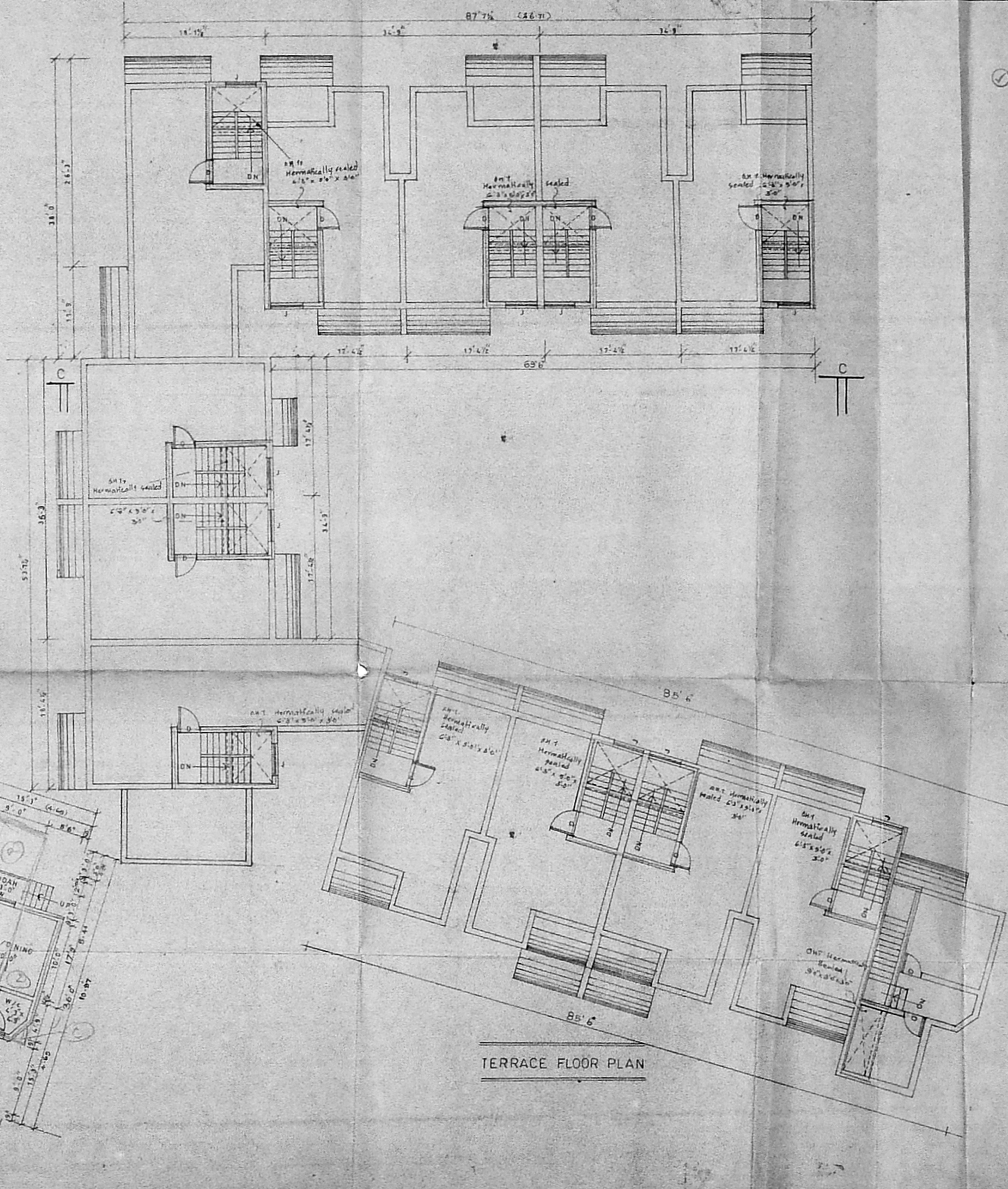
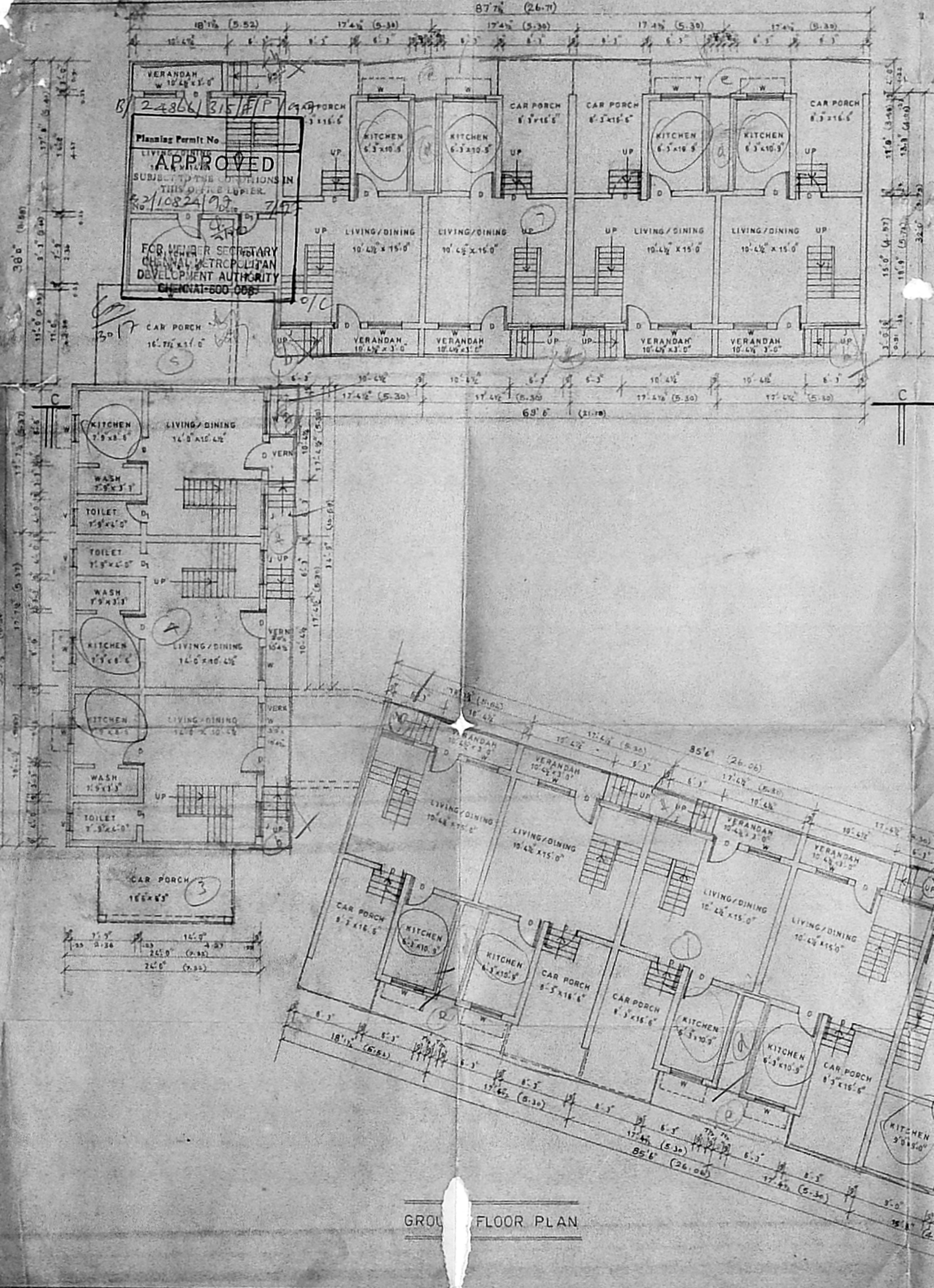
TITLE
 REVISED PROPOSAL IN SNO 214/1A AND 214/14 TO 18 AT KATTUPPAKKAM VILLAGE ON MOUNT POONAMALLEE HIGH ROAD SRIPERUMBADUP TALUK CHENGAI MGR DISTRICT
 PREVIOUS SANCTION VIDE PPA NO B/24637/87/ATQR/97 DT 17.3.97

CLIENTS
 SOUTHERN SHELTERS LIMITED
 CHENNAI.

DRAWING TITLE BLOCK B
 PLANS
 GROUND, FIRST, TERRACE SECTION, ELEVATION

DRAWN	CHECKED	APPROVED
SCALE 1:80	DATE	DESIGNED

JOB NO	REF CODE	DRG. NO	REV NO
AR			
			DATE



GROUND FLOOR PLAN

TERRACE FLOOR PLAN

CMDA (B)/PP No. 1
 C.No. 21/1082/197
 Asst
 Scrutiny
 A. C. S.
 26/5

AP D.P.

REV NO REVISIONS DATE

45752
 AUTHORIZED SIGNATORY

C.R. HATHANAN, B.E., M.I.E.
 CHARTERED ENGINEER
 LICENSED SURVEYOR CLASS I No. 177
 D-5/44B, ARCOY ROAD
 VIRUGAMPATTI, CHENNAI-600 082.
 LICENSED SURVEYOR

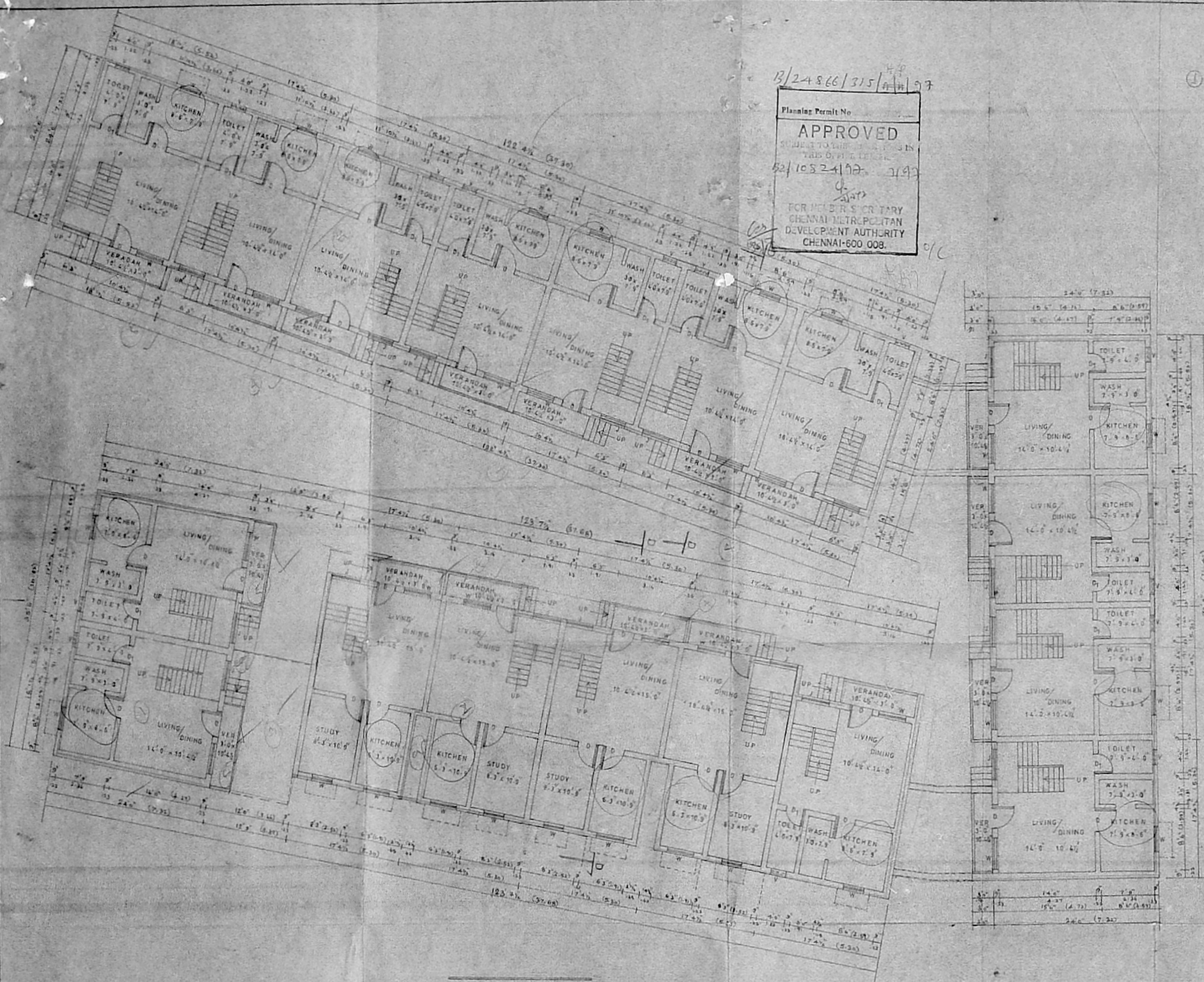
TITLE
 REVISED PROPOSAL IN S NO 214/1A
 AND 214/1A TO 19 AT KATTUPPAKKAM
 VILAGE ON MOUNT POONAMALLEE
 HIGH ROAD SRIPERUMBADUR TALUK
 CHENGAI M G R DISTRICT
 PREVIOUS SANCTION VIDE PPANO
 B/2663/87/ATOR/97 DT 12.1.97

CLIENTS
 SOUTHERN SHELTERS LIMITED,
 CHENNAI.

DRAWING TITLE
 BLOCK C
 GROUND FLOOR PLAN
 TERRACE FLOOR PLAN

DRAWN	CHECKED	APPROVED
SCALE	DATE	DESIGNED
1:80		

JOB NO	REFCODE	DRG NO	REV NO
			DATE
AR			



B/24866/315/1/1/97

Planning Permit No

APPROVED

SUBJECT TO THE CONDITIONS IN THIS O.P. & LETTER.

52/10524/197-2197

FOR MEMBER SECRETARY
CHENNAI METROPOLITAN
DEVELOPMENT AUTHORITY
CHENNAI-600 008.

CMDA (B)/PP No. 1

C No. 52/10524/197

Scrutiny P.A. *an*

A.P. *5/18*

D.P.

REV NO	REVISION	DATE

Harman

AUTHORISED SIGNATORY

Harman

CHARTERED ENGINEER
LICENCED SURVEYOR CLASS I No: 277
D-5/44B, ARCOT ROAD
VIJAYAPURAM, CHENNAI-600 022

LICENCED SURVEYOR

TITLE

REVISED PROPOSAL IN SNO 214/14 AND 214/14 1019 KATTIUPPAKKAM VILLAGE ON MOUNT POONAMALEE HIGH ROAD SRIPERUMBADUR TALUK CHENGAI MGR DISTRICT PREVIOUS SANCTION VIDE PPA NO B/24637/87 ATOR/97 DT 12.3.97

CLIENTS

SOUTHERN SHELTERS LIMITED CHENNAI

DRAWING TITLE

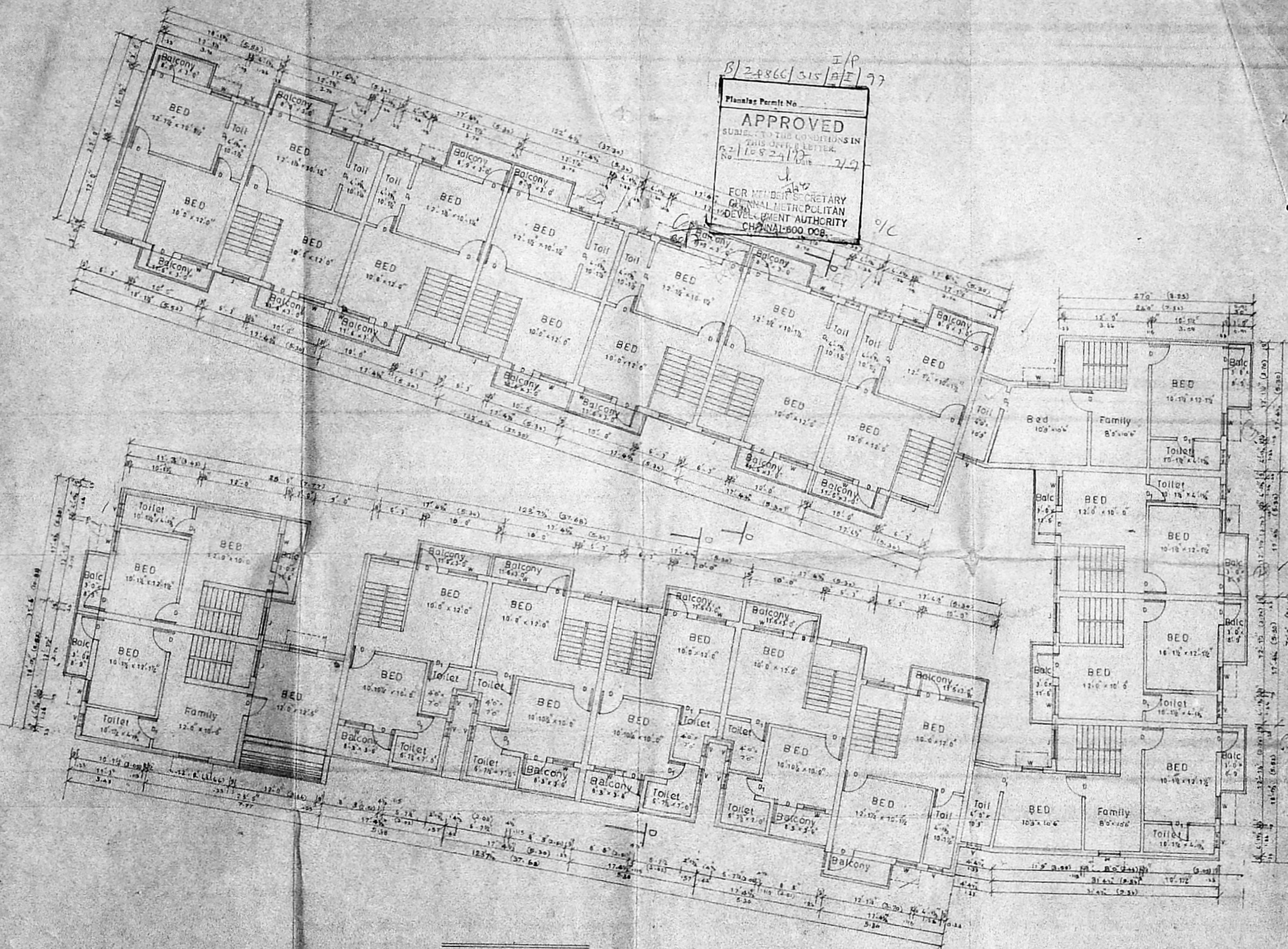
BLOCK D
GROUND FLOOR PLAN

DRAWN	CHECKED	APPROVED

SCALE	DATE	DESIGNED
1" = 8' 0"		

JOB NO	REF CODE	DRG NO	REV NO

GROUND FLOOR PLAN



I/P
B/24866/315/A/E/97

Planning Permit No.

APPROVED

SUBJECT TO THE CONDITIONS IN THIS ORDER LETTER.

No. 10824/97 Date 2/9

FOR THE DEPT. SECRETARY
GENERAL METROPOLITAN
DEVELOPMENT AUTHORITY
CHENNAI-600 008.

FIRST FLOOR PLAN

CMDA (B)/PP No. 1
C. No. 10824/97
A-1
Scrutiny
P.A. *CC*
AP

REV. NO	REVISION	DATE

[Signature]
AUTHORIZED SIGNATORY

[Signature]
C.R. Harshan, B.E. M.I.B.
CHARTERED ENGINEER
LICENSED SURVEYOR CLASS I No: 277
D-5, 44B, ARCOT ROAD
VIRUGAMBAKAM, MADRAS-62.
LICENSED SURVEYOR

TITLE
REVISED PROPOSAL IN SNO 214/1A AND 214/1A 10.19 AT KATUPPAKKAM VILLAGE ON MOUNT POONAMALLEE HIGH ROAD SRIPERUMBADUR TALUK CHENGAI MGR DISTRICT PREVIOUS SANCTION VIDE PPA NO B/24637/87/ATQR/97 DT 17.3.97

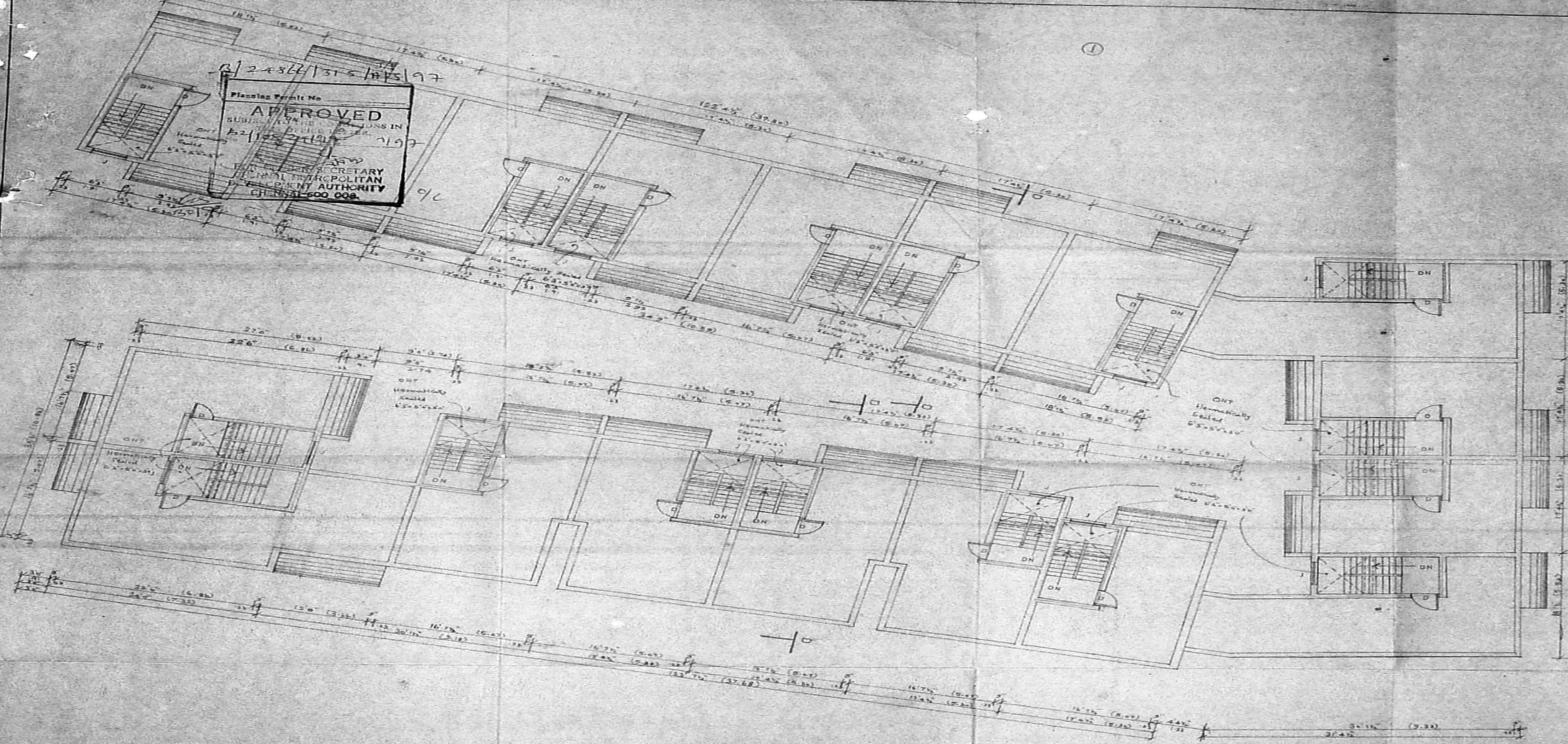
CLIENT
SOUTHER SHELTERS LIMITED
CHENNAI

DRAWING TITLE
BLOCK D
FIRST FLOOR PLAN

Drawn	Checked	Approved
Scale 1=8.0	Date	Designed

JOB NO	REFCODE	DRG NO	REV NO
			DATE

Planning Permit No
APPROVED
 SUBMITTED BY: [Signature]
 B2/24867/315/AT/97
 FOR THE SECRETARY
 MUNICIPALITY
 CHENNAI-600 009.



TERRACE FLOOR PLAN

CMDA (B) / PP No.
 C.No. 22 / 1002 / 1997
 Asst. Secretary
 P.A. [Signature]
 [Signature]

REV NO	REVISIONS	DATE

[Signature]
 AUTHORIZED SIGNATORY

C.R. [Signature]
 CHARTERED ENGINEER
 LICENSED SURVEYOR CLASS I No: 277
 D-5/44B, ARCOT ROAD
 VIRUGAMBAKAM, MADRAS SURVEYOR

TITLE
 REVISED PROPOSAL IN SNO214/LA
 AND 214/LA TO 19 KATTUPPAKKAM
 VILLAGE ON MOUNT POONAMALLEE
 HIGH ROAD SRIPERUMBACUR TALUK
 CHENGAI MGR DISTRICT
 PREVIOUS SANCTION VIDE PPA NO
 B/24637/87 ATQR/97 DT 17.3.97

CLIENTS
 SOUTHERN SHELTERS LIMITED
 CHENNAI

DRAWING TITLE
 BLOCK D
 TERRACE FLOOR PLAN

DRAWN	CHECKED	APPROVED
SCALE 1-8"0	DATE	DESIGNED

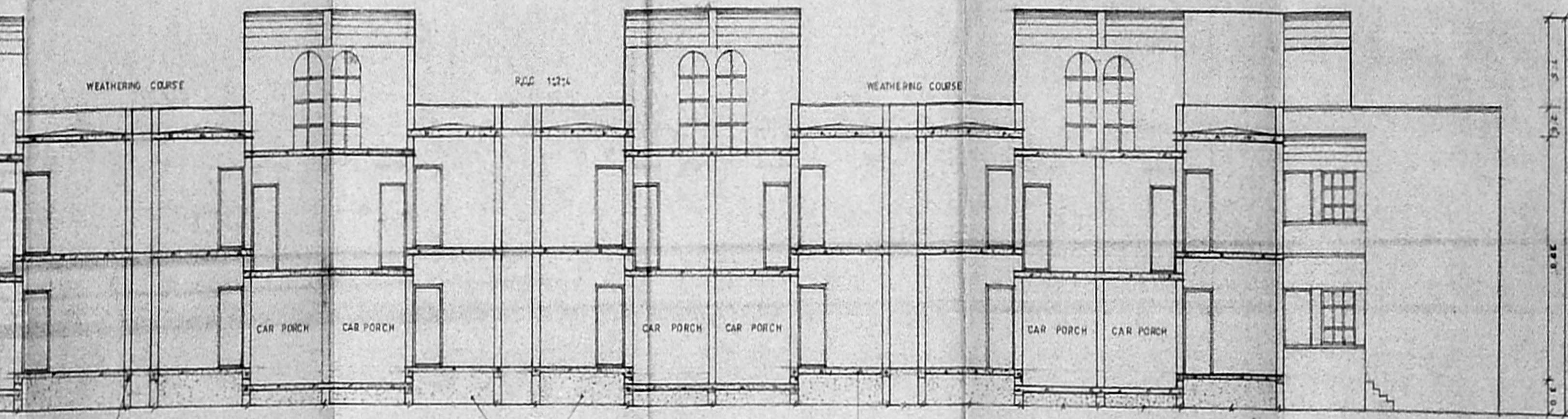
JOB NO	REF CODE	DRGNO	REV NO

86752



B/248/6/315/A/4/93

Planing Permit No
APPROVED
 SUBMITTED TO THE CHIEF ENGINEER
 CIVIL ENGINEERING DEPARTMENT
 No. 132/1982-4/93
 FOR THE CHIEF ENGINEER
 CHENNAI METRO CORPORATION
 DEVELOPMENT AUTHORITY
 CHENNAI-600 008.



CMDA (B)/PP No. 1		
C.No 62/1032/1/93		
Rest.		
Scrutiny		
P.A. <i>Geo</i>		
<i>P. Prabhu</i>		
REV NO	REVISIONS	DATE
1		

Datta

AUTHORISED SIGNATORY

C. P. Shankar
 CHARTERED ENGINEER
 LICENSED SURVEYOR CLASS I No. 277
 D-5440, ARCOT ROAD
 VIRUGAMBALAM, MADRAS-600 052
 SURVEYOR

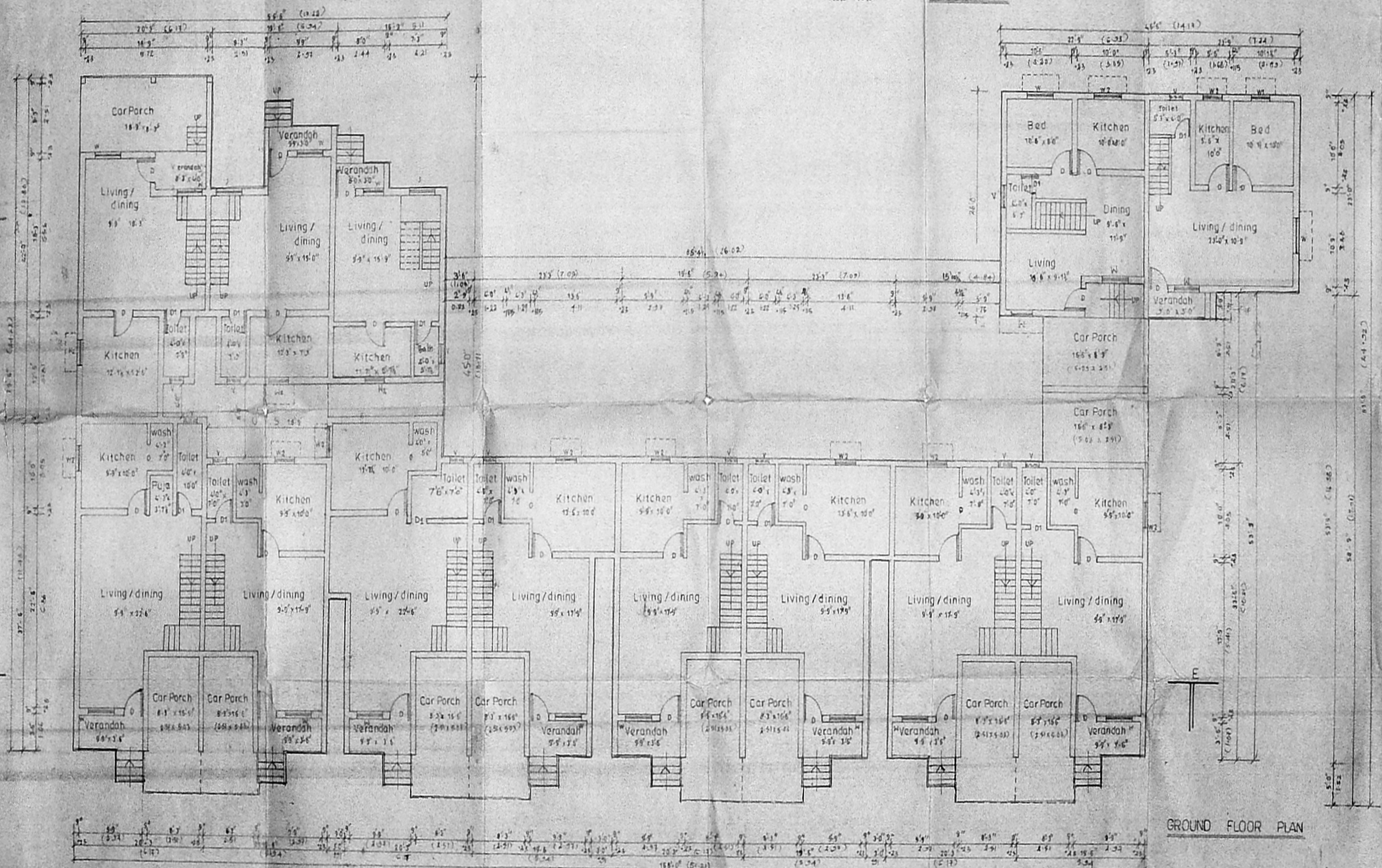
TITLE
 REVISED PROPOSAL IN SANS.
 214/W AND 214/T-19 at
 Kattupakkam Village on Mout.
 Panamallee High Road
 Sri Perambalur Taluk, Chenga MGR
 District
 PREVIOUS SANCTION vide
 B2/24637/B2/ATCR/DT 17.3.97

CLIENTS
 SOUTHERN SHELTERS LIMITED,
 CHENNAI

DRAWING TITLE
 BLOCK E
 SECTION AND GROUND FLOOR PLAN

DRAWN	CHECKED	APPROVED
SCALE	DATE	DESIGNED
1" = 8'-0"		

JOB NO	REF CODE	DWG NO	REV NO
			DATE



B/24866/315/1/1977

Planning Permit No
APPROVED
 SUBJECT TO THE CONDITIONS IN
 THIS OFFICE LETTER
 No. 10824/1977
 Date: 21.9.77
 FOR MEMBER SECRETARY
 CHENNAI METROPOLITAN
 DEVELOPMENT AUTHORITY
 CHENNAI-600 008.

CMDA (B)/PP No. 1
 C. No. 10824/1977
 Date: _____
 Asst. _____
 Scrutiny P.A. _____
 AP. _____
 J. Ravi D.P.

Authorised Signatory

Hawthorn
 C. R. Hawthorn, B.E., M.I.E.I.
 CHARTERED ENGINEER
 LICENSED SURVEYOR (LIES) No: 277
 D-5/44B, ARCOT ROAD
 VIRUGAMBALAM, MADRAS-62.

Licensed Surveyor

TITLE
 Revised Proposal in S.nos
 214/1A & 214/4-19 at
 Kattupakkam Village on
 Mount Poonamallee High
 Road Sri Perambalur Taluk
 Chengai MGR District
 Previous Sanction
 vide PPA No
 B/24637/87/AT6R/
 DT 17.3.97

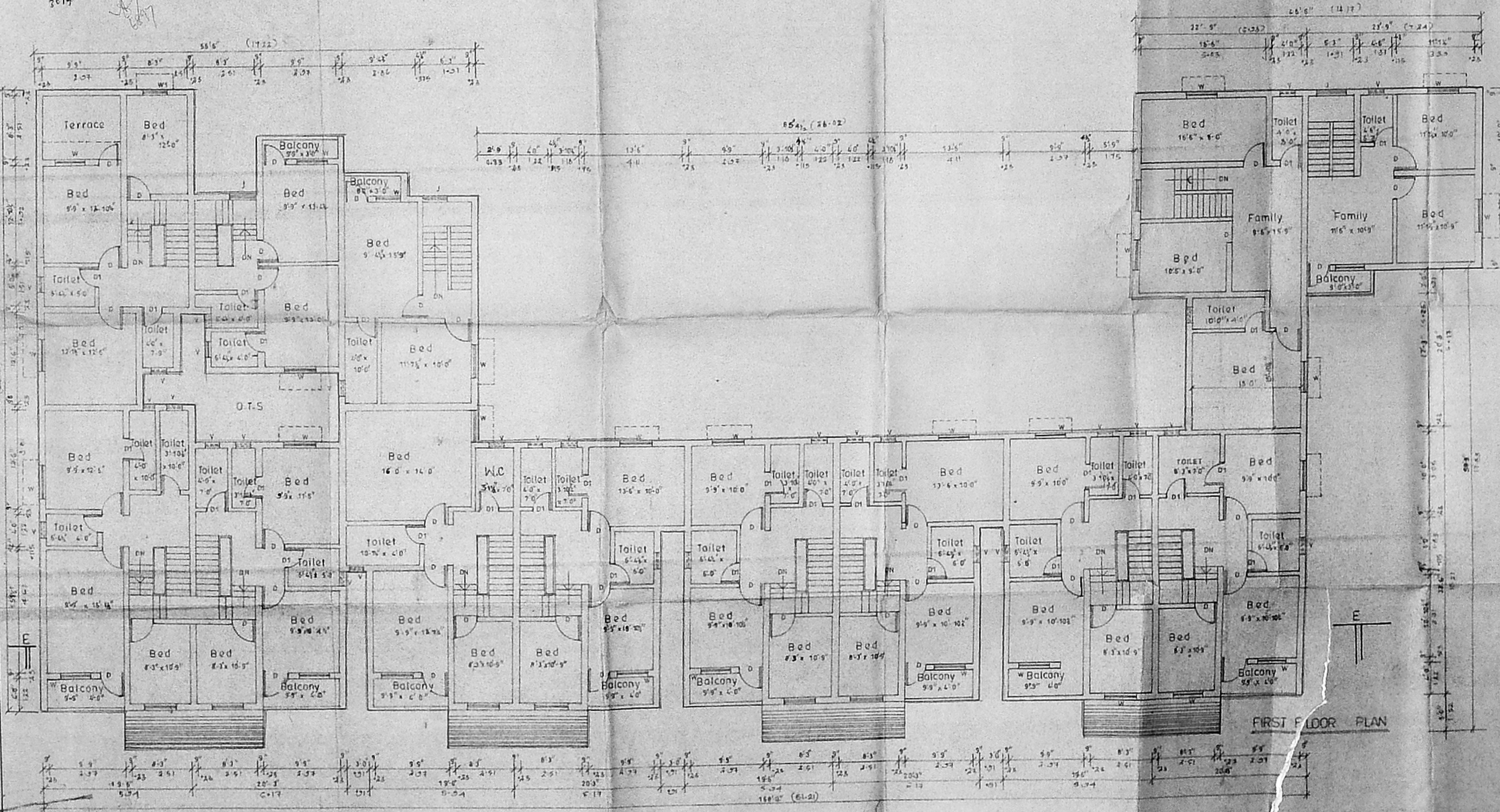
CLIENTS
 Southern Shelters Ltd
 Chennai.

DRAWN TITLE
 BLOCK E
 FIRST FLOOR PLAN


Drawn Chkd Apprd.

Scale Date Desgnd

REF ORG REVNO
 JOB CODE NO
 NO

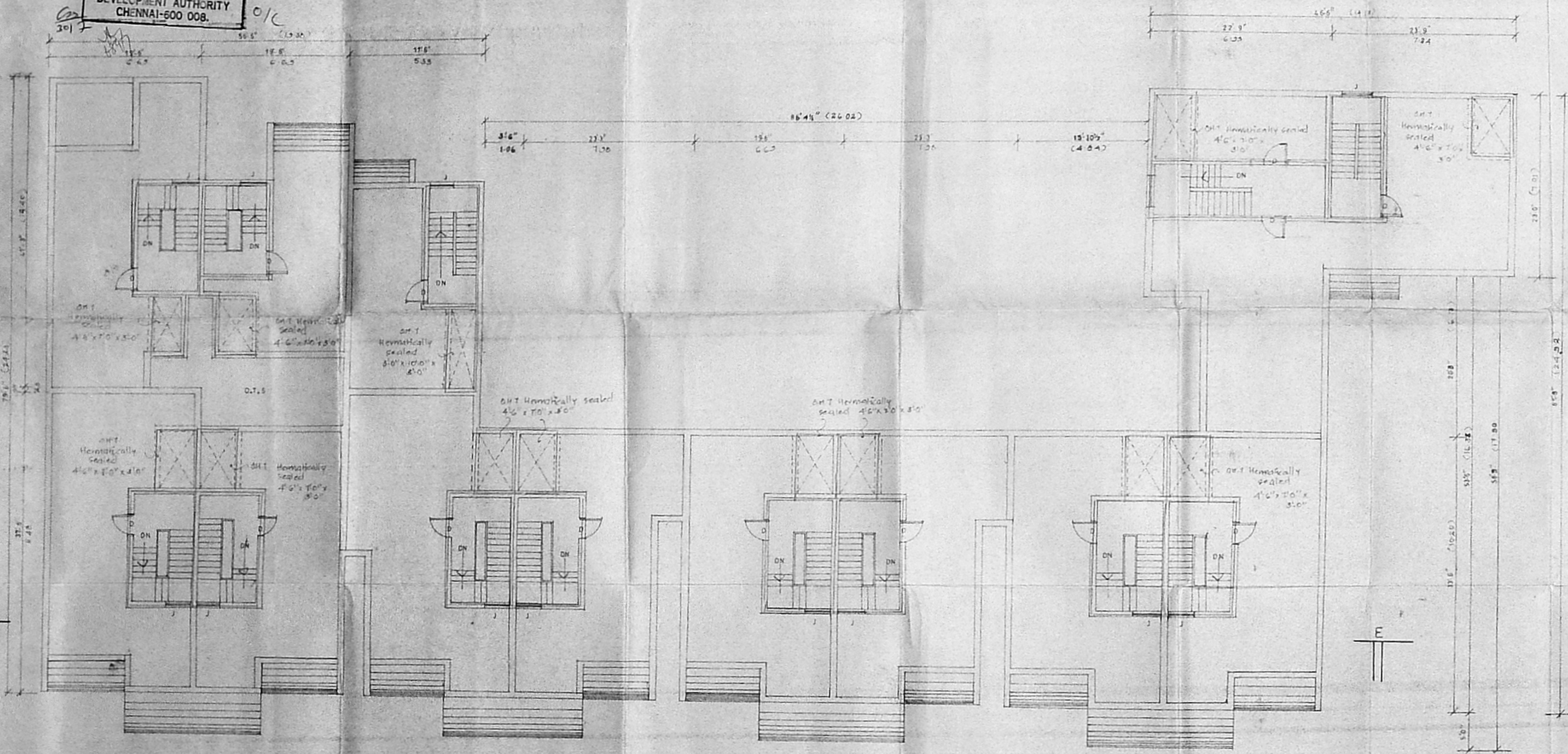


FIRST FLOOR PLAN



ELEVATION FROM SOUTH WEST

Planing Permit No. **APR 24866/35** (1997)
APPROVED
 SUBJECT TO THE CONDITIONS IN THE PERMIT
 No. 152/10829/97 2/197
 FOR MEMBER SECRETARY
 CHENNAI METROPOLITAN
 DEVELOPMENT AUTHORITY
 CHENNAI-600 008.



TERRACE FLOOR PLAN

CMDA (B)/PP No. /	
C. No. 52/10824/97	
Asst. _____	
Scrutiny _____	
P. A. _____	
REVISED REVISIONS	DATE

7/15/97
 AUTHORIZED SIGNATORY

Hawthorn
C.R. Hawthorn, B.E., M.I.E.
 CHARTERED ENGINEER
 LICENSED SURVEYOR CLASS I No: 277
 D-5/44B, ARCOT ROAD
 VIRUGAMBAKAM, MADRAS-92.
 LICENSED SURVEYOR

TITLE
 REVISED PROPOSAL IN S-NOS.
 214/1A AND 214/14-19 at
 Kuttupakkem Village on Mount
 Poornamallee High Road
 Sri Perambalur Taluk Chenga MGR
 District
 PREVIOUS SANCTION vide
 B2/24637/87/ATQR/DT 17-3-97

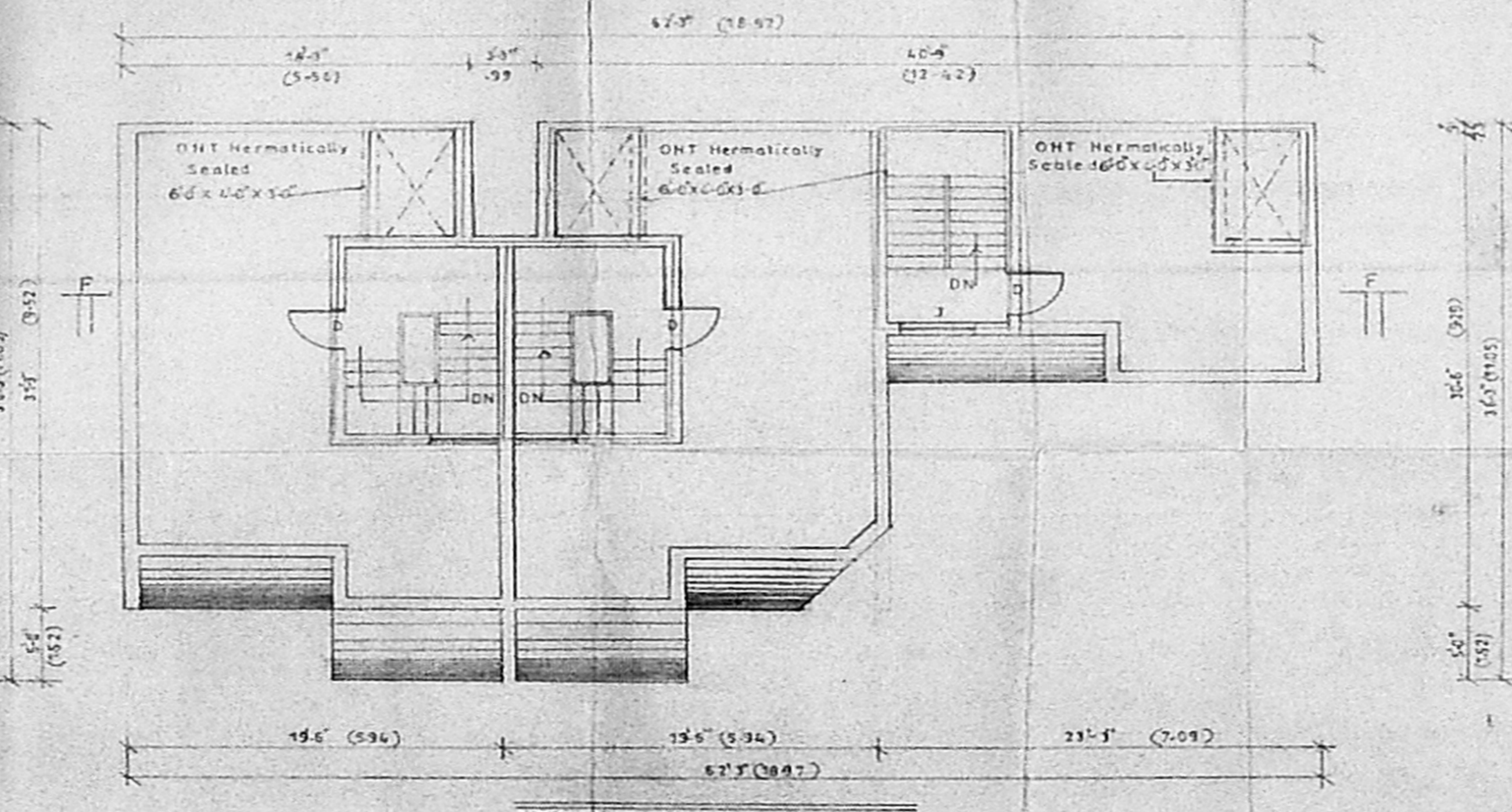
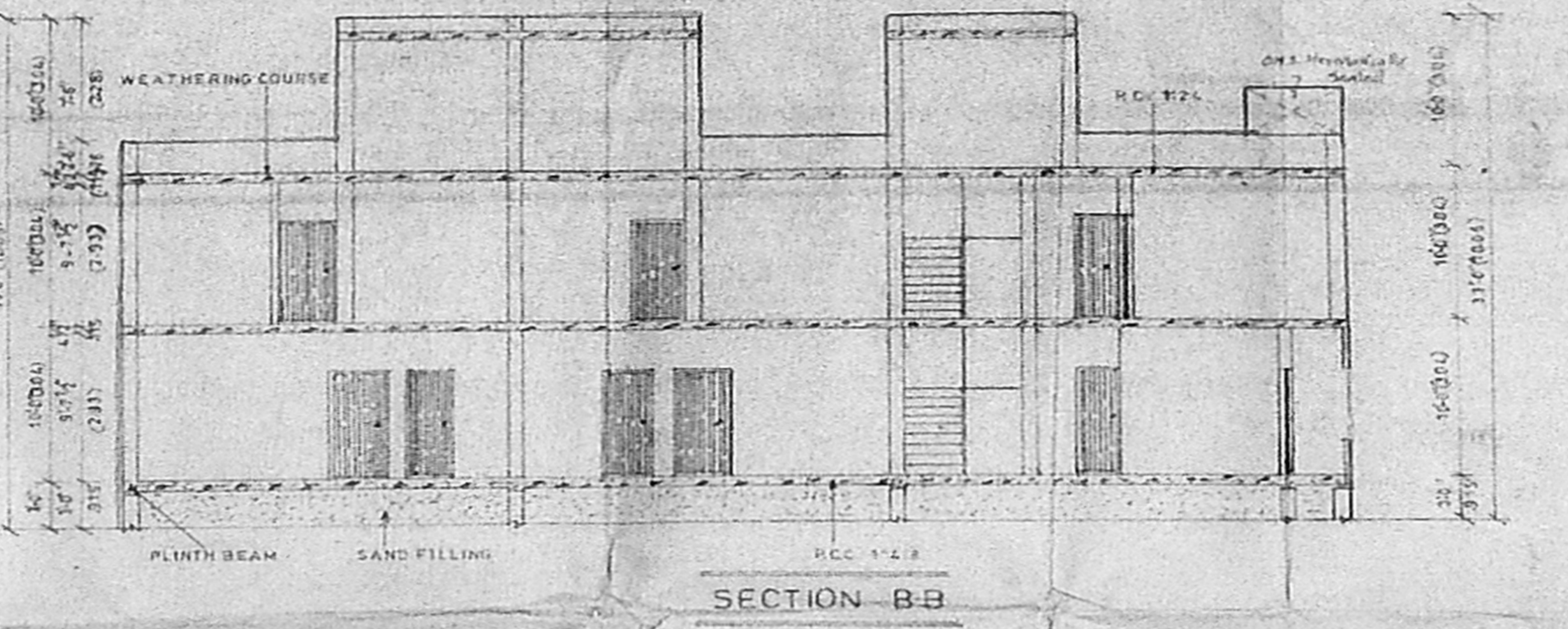
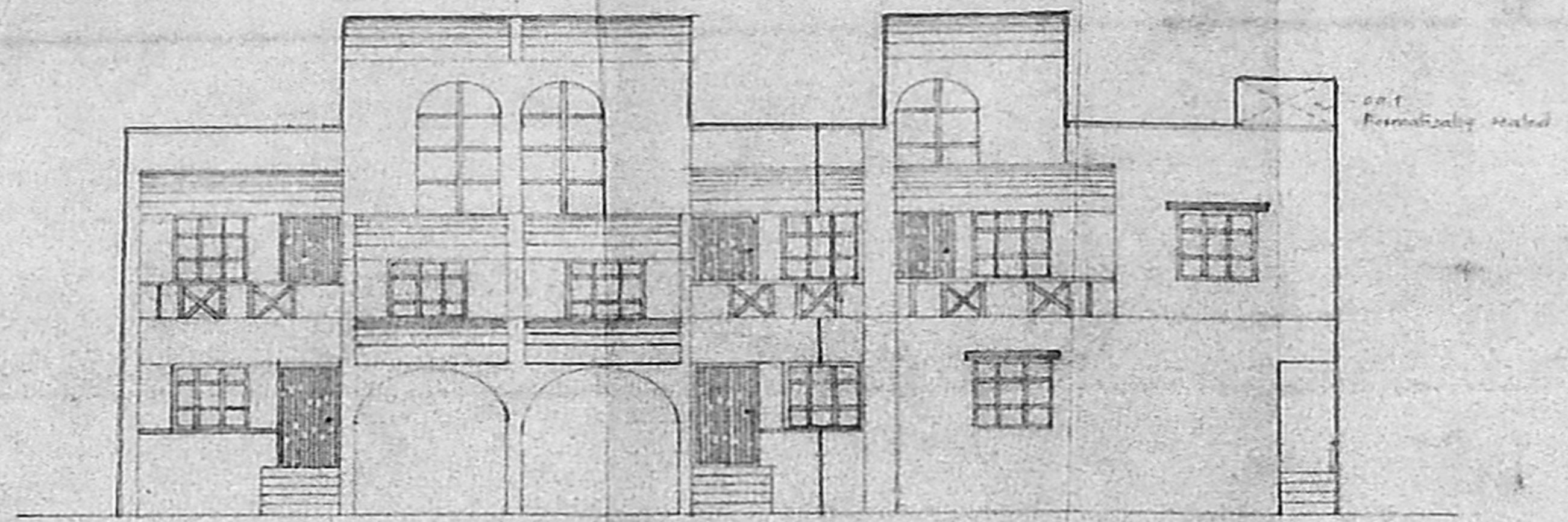
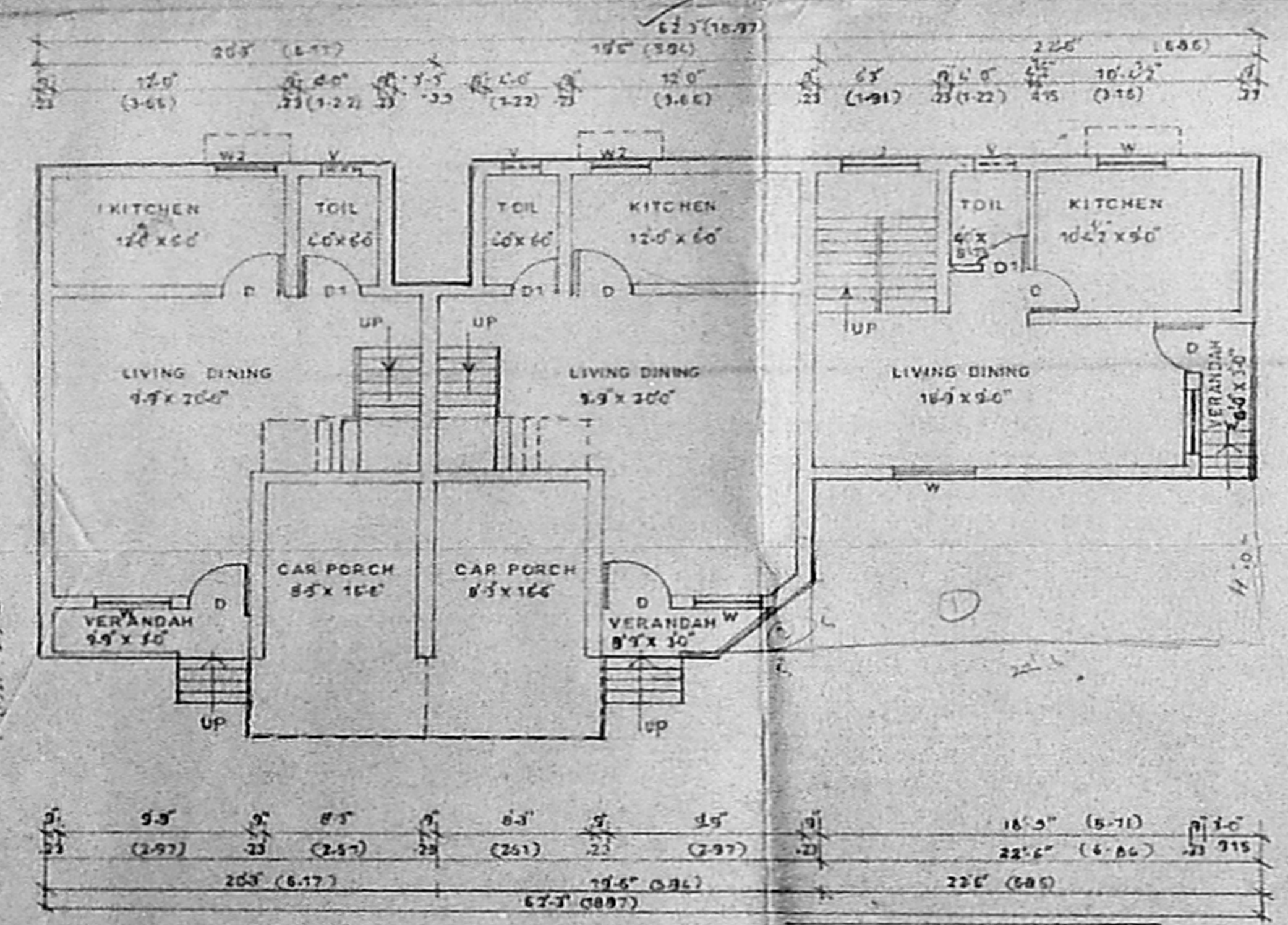
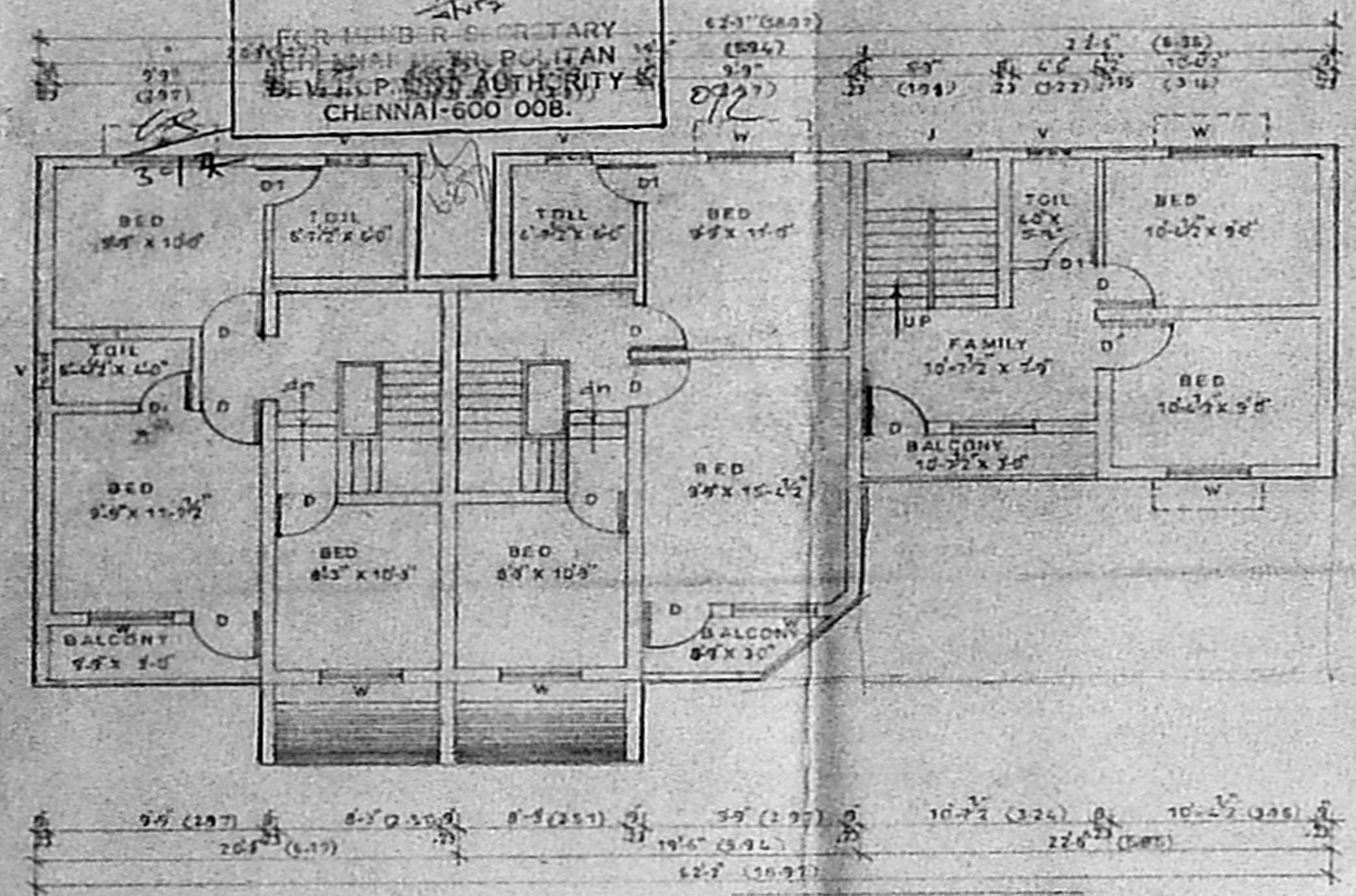
CLIENTS
 SOUTHERN SHELTERS LIMITED,
 CHENNAI.

DRAWING TITLE
 BLOCK E
 ELEVATION AND
 TERRACE FLOOR PLAN

DRAWN	CHECKED	APPROVED	
SCALE 1/8"=1'-0"	DATE	DESIGNED	
JOB NO	REFCODE	DRG NO	REV NO
			DATE
ARI			

B/24866/315/Ator/97

Planning Permit No
APPROVED
 SUBJECT TO THE CONDITIONS IN THIS ORDER LETTER
 No. 10824/97
 2197
 FOR MEMBER SECRETARY
 DEVELOPMENT AUTHORITY
 CHENNAI-600 008.



CMDA (B)/PP No
 C. No. 22/10824/97
 Asst.
 Scrutiny
 P.A.
 1916
 P. R. R. R.
 A.P. D.P.

REV NO	REVISIONS	DATE

AUTHORIZED SIGNATORY

C. R. Jeyaraj
 C. R. Jeyaraj, B.E., M.I.E.
 CHARTERED ENGINEER
 LICENSED SURVEYOR CLASS I No. 277
 D-5144B, ARCOY ROAD
 VIRUGAMBARKAM, MADRAS-62.
 LICENSED SURVEYOR

TITLE
 REVISED PROPOSAL IN S NO 214/A
 AND 214/14 TO 19 AT KATTUPPAKKAM
 VILLAGE ON MOUNT POOMALLEE
 HIGH ROAD SRIPERUMBADUR TALUK
 CHENGAI MGR DISTRICT
 PREVIOUS SANCTION VIDE PPA NO
 B/248378/ATOR 97 DT 7.3.97

CLIENTS
 SOUTHERN SHELTERS LIMITED


DRAWING TITLE **BLOCK F**
PLANS
 GROUND, FIRST, TERRACE
 SECTION, ELEVATION

Drawn	Checked	Approved
Scale 1" = 8'-0"	Date	Designed

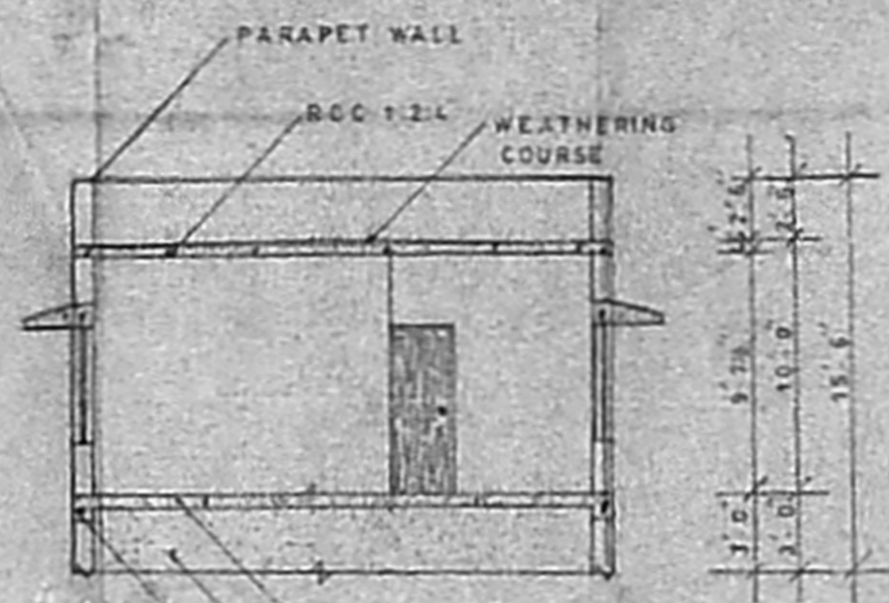
Job No	Ref No	Org No	Rev. No
			Date

B/24366/315/P/P/97

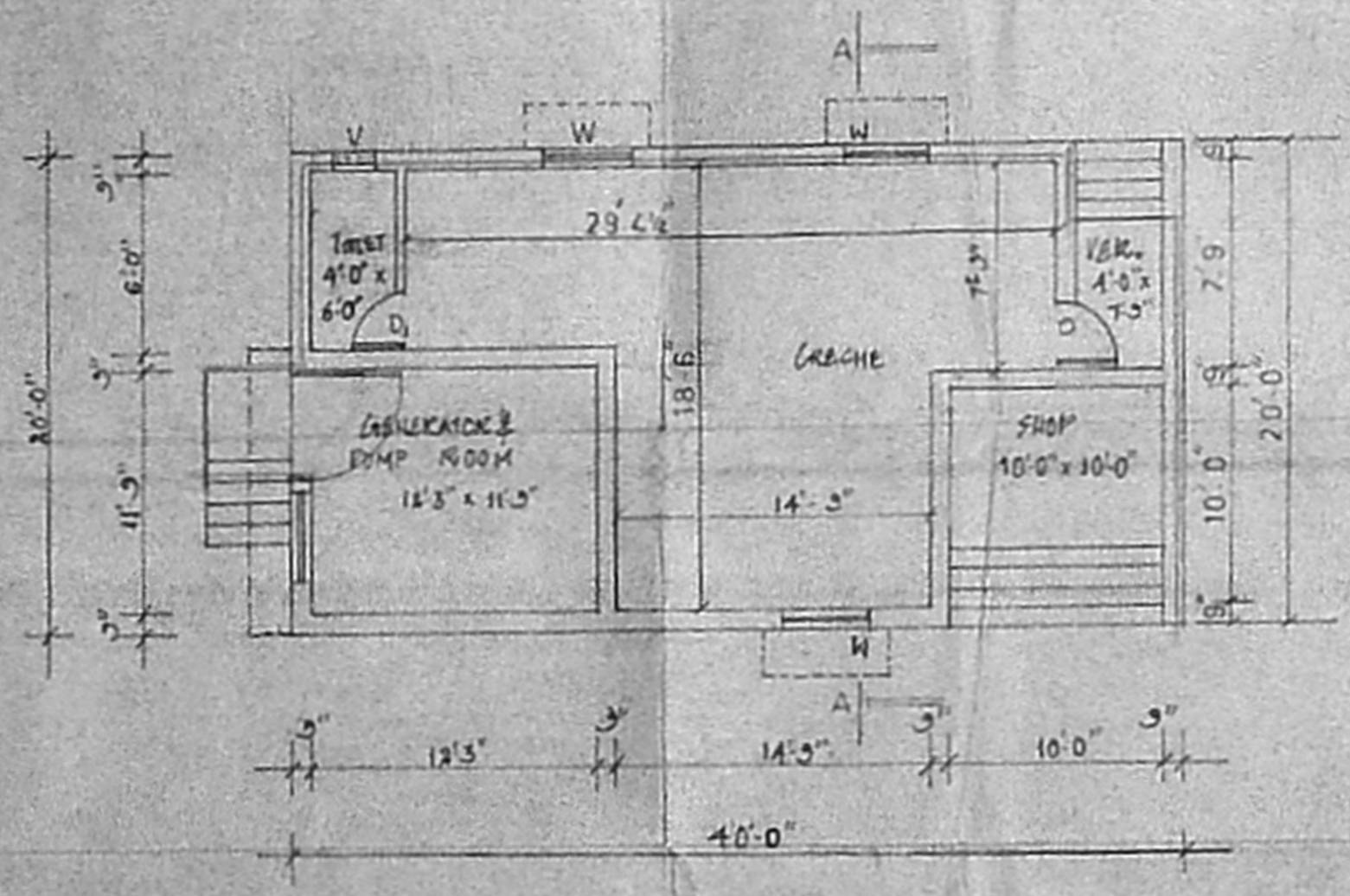
Planning Permit No. _____
APPROVED
 SUBJECT TO THE CONDITIONS IN
 THE PERMIT
 No. 10324/97 7/97
 FOR THE SECRETARY
 CHENNAI METROPOLITAN
 DEVELOPMENT AUTHORITY
 CHENNAI-600 008.



FRONT ELEVATION



SECTION AT-AA



PLAN

DETAIL OF GENERATOR / PUMP ROOM / CRECHE / SHOP /

CMDA (B)/PP No. 1
 C.No. 12/10324/97
 Asst. _____
 Scrutiny _____
 P.A. _____
 A.P. _____
 D.P. _____

AUTHORISED SIGNATORY

51737
 C. R. Hanuman, B.E., M.T.E.
 CHARTERED ENGINEER
 LICENSED SURVEYOR CLASS I No. 277
 D-51443, ARCOT ROAD
 VIJAYALAKSHMI, MADRAS-62

LICENSED SURVEYOR

TITLE
 REVISED PROPOSAL SNOS 214/1A AND
 214/1A 19 AT KATTUPPAKKAM VILLAGE
 ON MOUNT POONAMALLEE HIGH ROAD
 SRIPERUMBADUR TALUK CHENGAI
 M G R DISTRICT
 PREVIOUS SANCTION VIDE B2/
 24637/87 ATQR/DT 17.3.97

SCALE
 1:8'0